



Waikato Unicol AFC

Coaches and Managers
Handbook
Clubs and Grounds
2016 Edition

Content

- Section One
 - Hamilton Clubs

- Section Two
 - Waikato Clubs

- Section Three
 - Midlands Clubs

- Section Four
 - Bay of Plenty Clubs

*Note: directions are for planning purposes only. You may encounter construction work, traffic, weather, or other events that cause delays, and you should plan your route accordingly.

**Note: Where possible directions to medical centres, Accident and Emergency Centres and Hospitals have been provided. It is possible that with some clubs emergency medical help will necessitate a journey to another town. You may need to seek the assistance of local residents in such cases.

- Section One
 - Hamilton Clubs

Quick Reference

Club	Contact	Number
Claudlands Rovers	Lorraine Taylor	027485 9046
Eastern City	Sunil Prasad	027 665 1209
Hamilton Wanderers	Andrea Marden	N/A
Melville United	Andrea Timings	027 340 3841
Northern United FC	Hamish McMillan	021 706 848
West Hamilton United	Stuart Rose	027 424 6374



Claudeland Rovers AFC

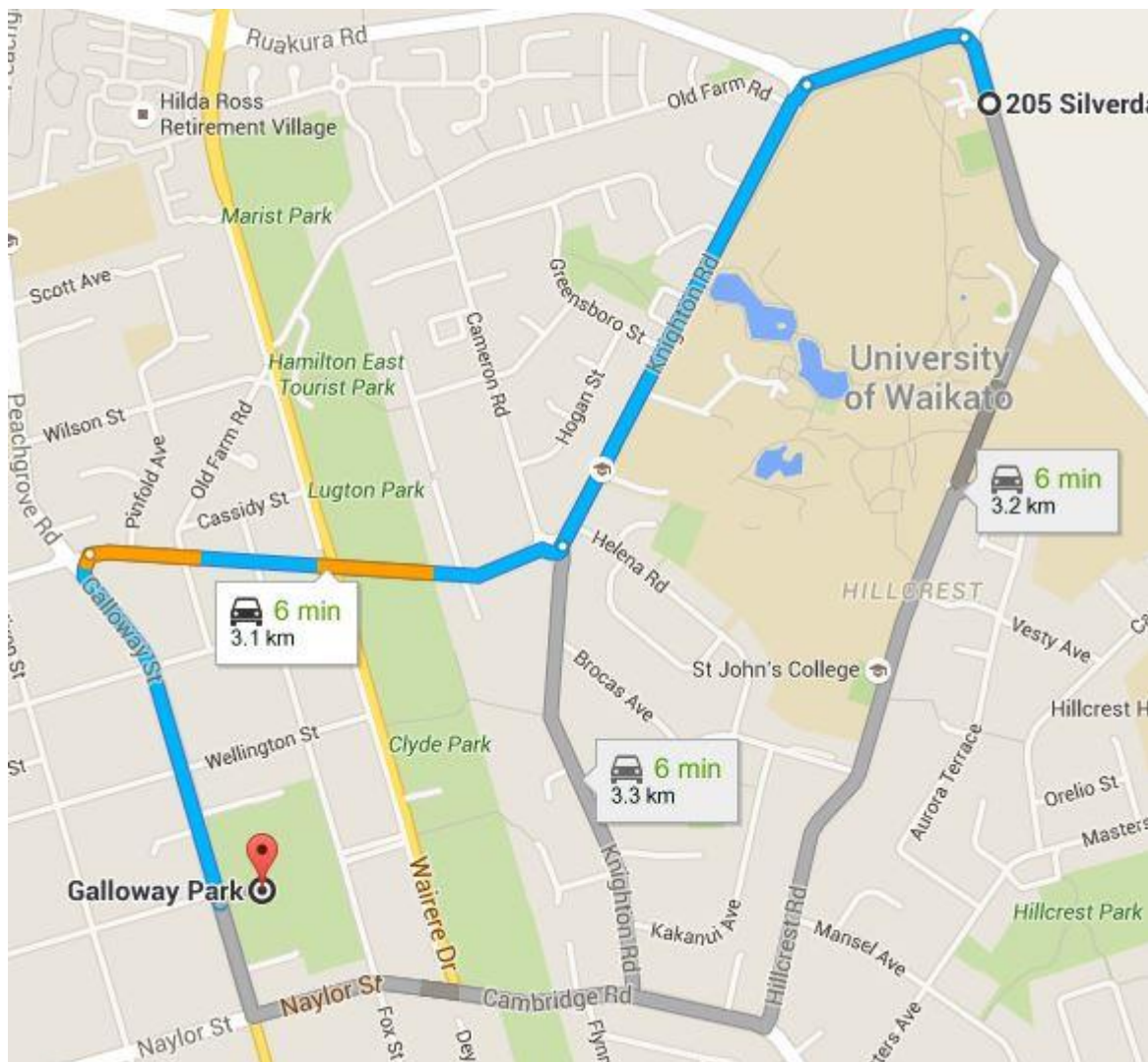
Established: 1953

Home ground: Galloway Park, Hamilton East Playing Strip: Red/Red/Red

Contact: Secretary - Lorraine Taylor, lorraine.taylor@waikatodhb.health.nz, 0274859046

Travel Time: 6 min (3.1 km) via Knighton Rd and Clyde St

START: Head north on Silverdale Rd(140 m)\At the roundabout, take the 1st exit onto Ruakura Rd(300 m)\At the roundabout, take the 1st exit onto Knighton Rd(1.0 km)\At the roundabout, take the 2nd exit onto Clyde St(950 m)\Turn left onto Galloway St, Destination will be on the left(750 m)\ **END:** Galloway Park, Hamilton East



Anglesea A&E 4 min (2.2 km) via St Andrews Dr and State Highway 32

START: Strathmore Park\Head northwest on Benalder Cres\At the roundabout, take the 2nd exit and stay on Benalder Cres\Turn right onto Balmoral Dr\Turn left onto St Andrews Dr\Turn left onto State Highway 32: Destination will be on the left\ **END:** Tokoroa Hospital, Gate 1, Maraetai Road.

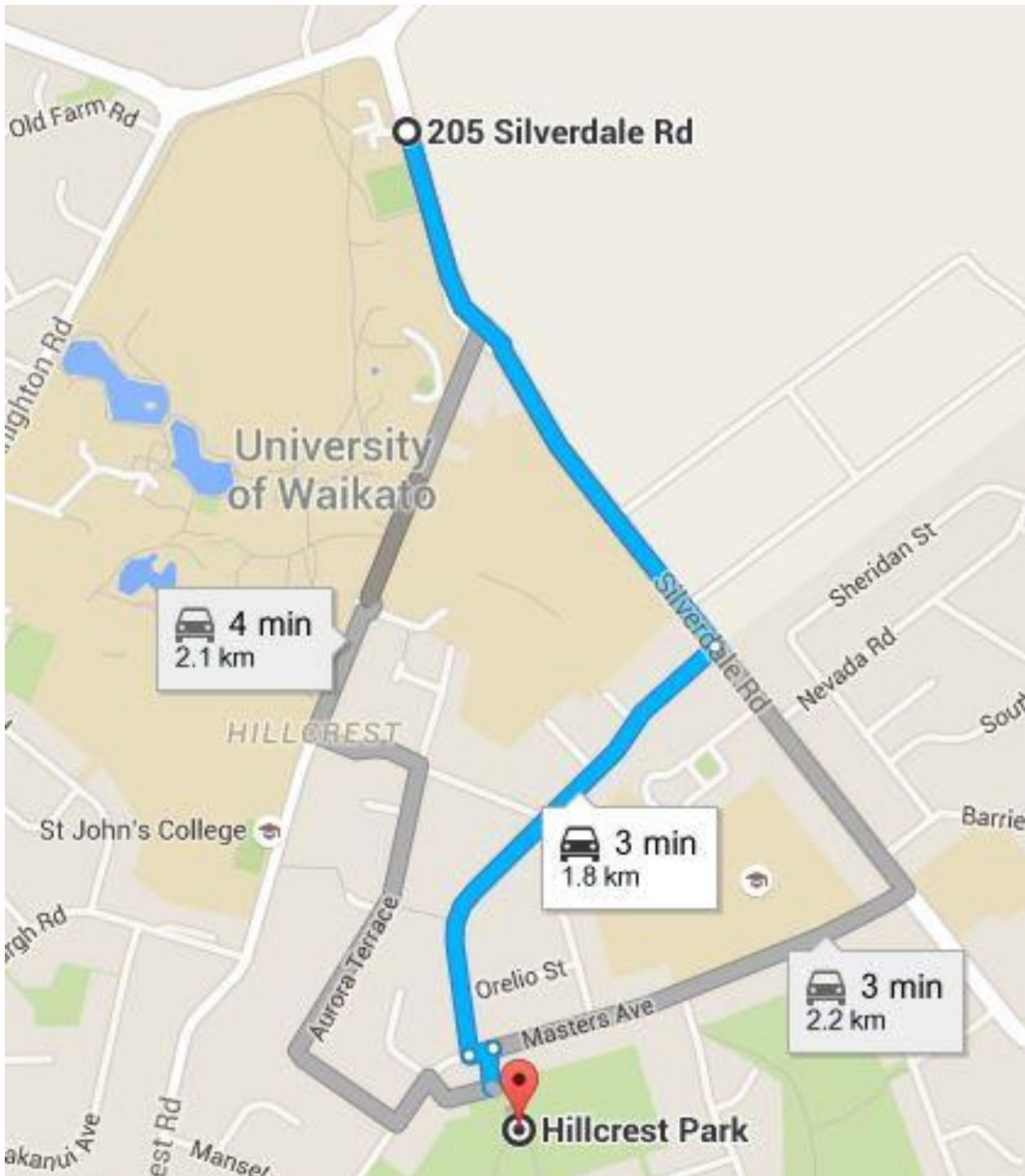
Eastern City

Established: 20?

Home ground: Hillcrest Park, Hamilton Playing Strip: Lime Green/Black/Black
Contact: Sunil Prasad, amol22@xtra.co.nz 027 665 1209

Travel Time: 3 min (1.8 km) via Silverdale Rd and Carrington Ave

START: Head south on Silverdale Rd toward Hillcrest Rd(950 m)\Turn right onto Carrington Ave(800 m)\Turn left onto Masters Ave(37 m)\Turn right, Destination will be on the left(61 m)\
END: Hillcrest Park, Hillcrest,





Hamilton Wanderers SC

Established: 1964

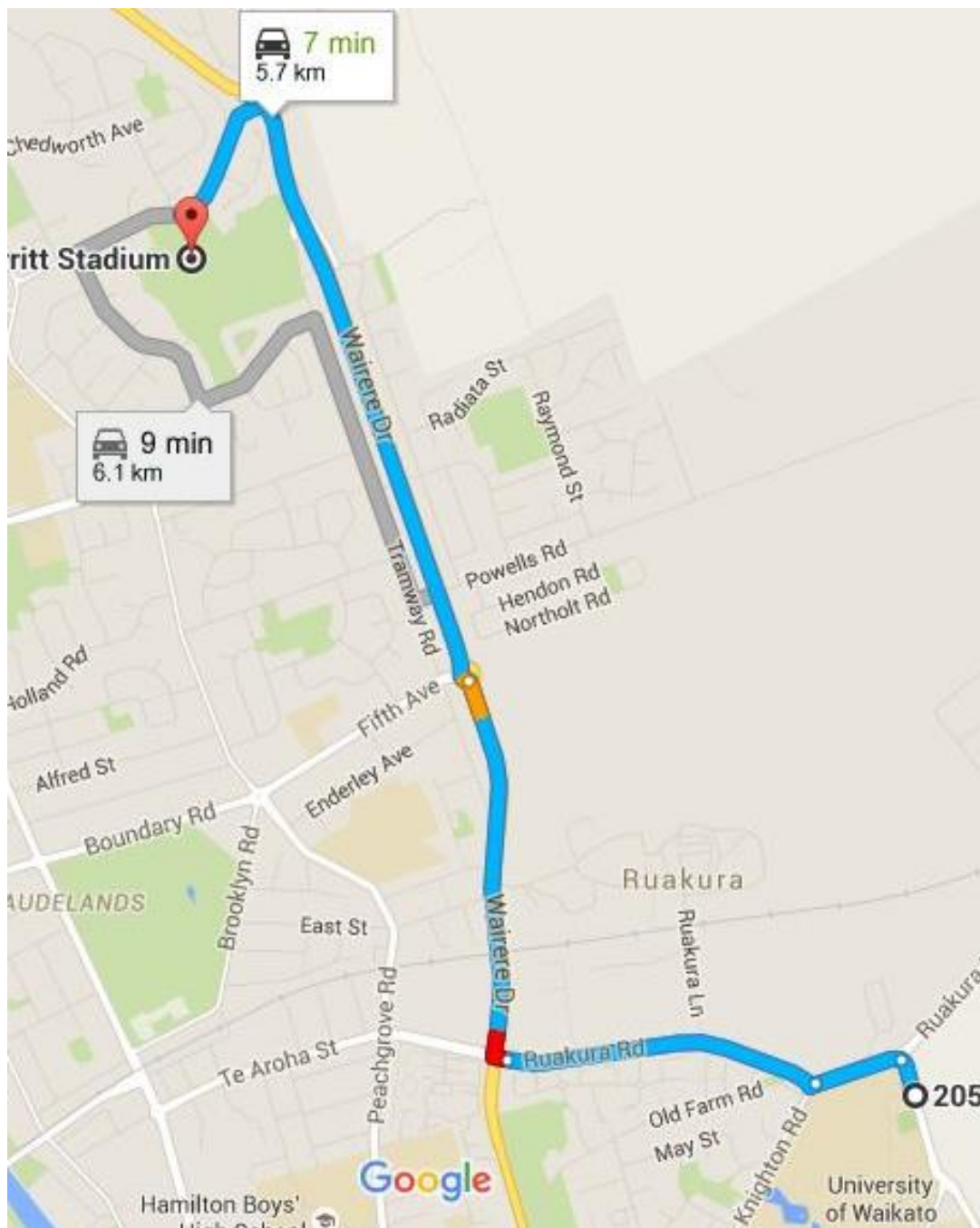
Home ground: Porritt Stadium, Crosby Road

Playing Strip: Royal Blue & White/Royal Blue/Royal Blue

Contact: Administrator: Andrea Marden hamiltonwanderers@xtra.co.nz

Travel Time: 7 min (5.7 km) via Wairere Dr

START: Head north on Silverdale Rd(140 m)\At the roundabout, take the 1st exit onto Ruakura Rd(300 m)\At the roundabout, take the 2nd exit and stay on Ruakura Rd(1.1 km)\Turn right onto Wairere Dr(1.4 km)\At the roundabout, take the 2nd exit and stay on Wairere Dr(2.2 km)\At the roundabout, take the 1st exit onto Crosby Rd, Destination will be on the left(500 m)\ **END:** Porritt Stadium, Crosby Road



Radius Medical, 2 min (1.4 km) via Crosby Rd and Hukanui Rd **START:** Head west on Crosby Rd toward Mcmeekan Ave 650 m\Turn left onto Hukanui Rd 700 m\Turn right onto Kensington Pl, Destination will be on the left 25 m\ **END:** Radius Medical, Davies Corner 31 Hukanui Road



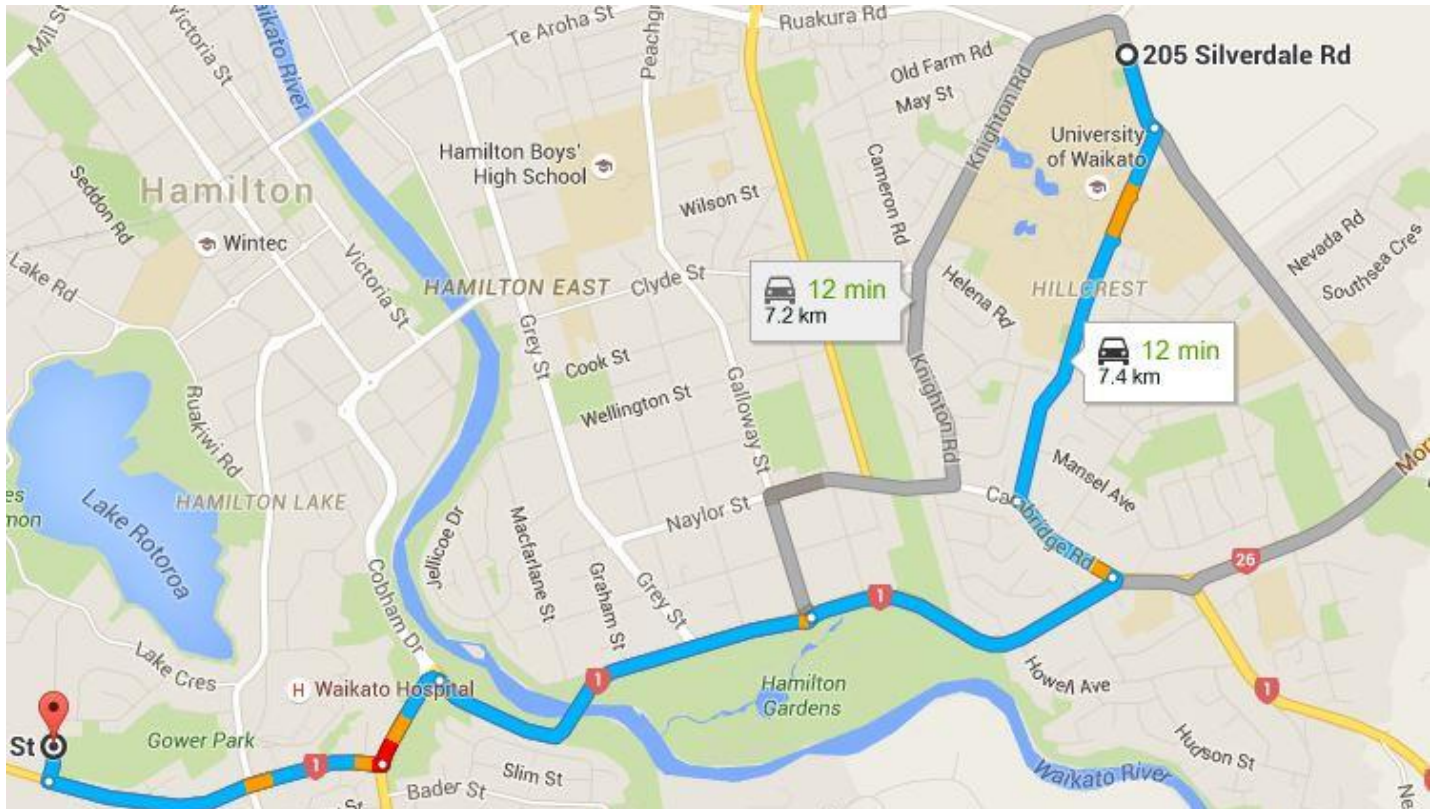
Melville United

Established: 1972

Home ground: Gower Park, Alison St Playing Strip: Red&White/Red&White/Red
Contact: Secretary: Andrea Timings, timings5@clear.net.nz, 0273 403841

Travel Time: 12 min (7.4 km) via State Highway 1

START: Take Hillcrest Rd to State Highway 1, 4 min (2.4 km)\Follow State Highway 1 to Alison St, 6 min (4.8 km)\Turn right onto Alison St, 18 s (140 m)**END:** Gower Park, Alison St



Waikato Hospital: 4 min (1.3 km) via Hibiscus Ave and Lake Cres: From Main Carpark Head southwest toward Alison St 12 m\Turn right onto Alison St 91 m\Turn right onto Hibiscus Ave 550 m\Turn right onto Lake Cres 280 m\Turn left to stay on Lake Cres 170 m\Turn right onto Selwyn St 110 m\Turn right, Destination will be on the right 150 m\ **END:** Waikato Hospital

Northern United Football Club

Established: 2016

Home ground: Ashurst Park

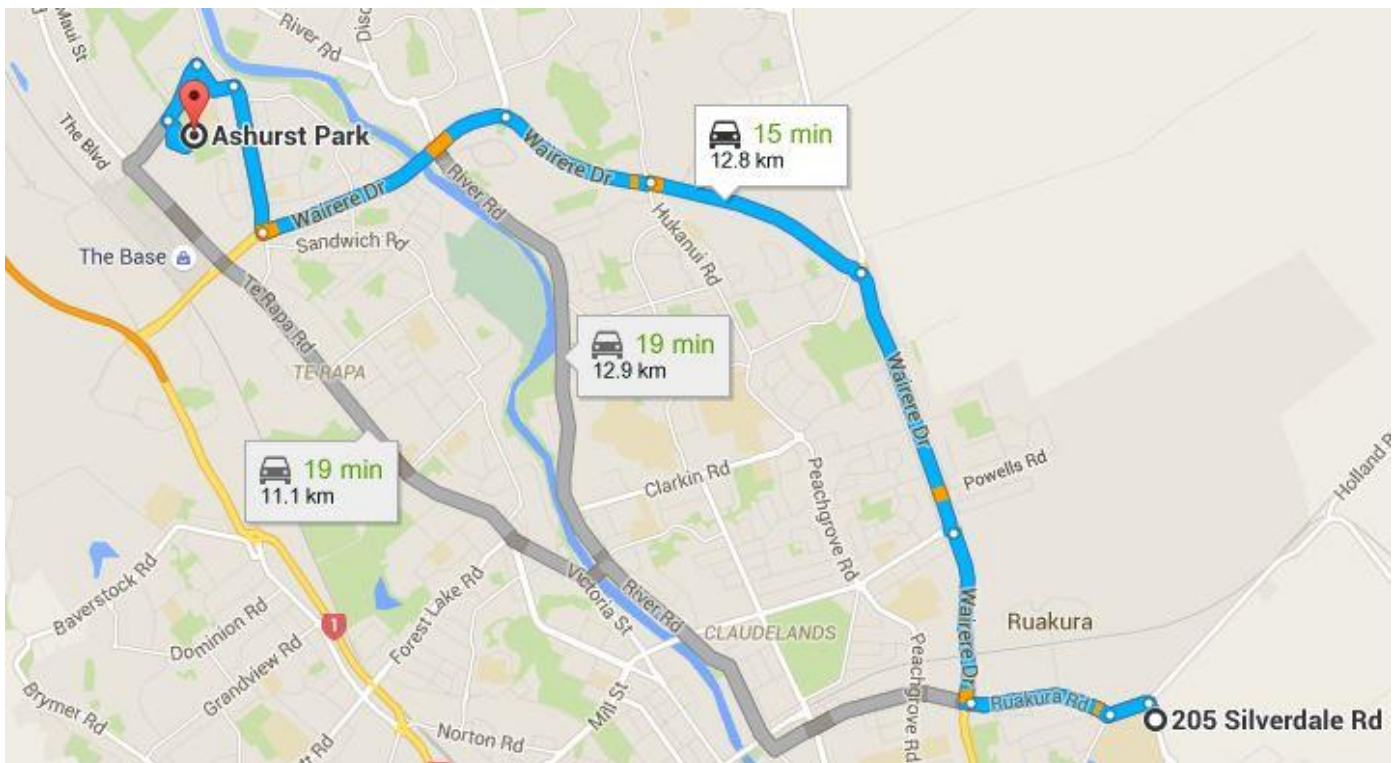
Playing Strip: dark blue and orange.

Grosvenor Park

Contact: President: Hamish McMillan, hamish@herdhomes.co.nz, 021 706 848

Travel Time: 15 min (12.8 km) via Wairere Dr

START: Follow Ruakura Rd to Wairere Dr in Hamilton East 2 min (1.6 km)\ Head north on Silverdale Rd 140 m\At the roundabout, take the 1st exit onto Ruakura Rd 300 m\At the roundabout, take the 2nd exit and stay on Ruakura Rd 1.1 km\Follow Wairere Dr to Pukete Rd in Pukete 9 min (8.8 km)\Turn right onto Wairere Dr 1.4 km\At the roundabout, take the 2nd exit and stay on Wairere Dr 2.2 km\At the roundabout, take the 2nd exit and stay on Wairere Dr 1.8 km\At the roundabout, take the 2nd exit and stay on Wairere Dr 1.3 km\ At the roundabout, take the 1st exit and stay on Wairere Dr 2.1 km\Continue on Pukete Rd to your destination, 4 min (2.4 km)\Turn right onto Pukete Rd 1.2 km\Turn left onto Moreland Ave 400 m\Turn left onto Church Rd 500 m\Turn left 300 m\Ashurst Park, Church Road



Anglesea Clinic: 15 min (9.6 km) via State Highway 1

START: Take Tasman Rd and Foreman Rd to State Highway 1 in Avalon 6 min (3.5 km)\Head west toward Church Rd 300 m\Turn left onto Church Rd 450 m\At the roundabout, take the 2nd exit onto Te Kowhai Rd E 200 m\At the roundabout, take the 2nd exit and stay on Te Kowhai Rd E 230 m\Turn left onto Tasman Rd 1.3 km\Turn left onto Foreman Rd 1.1 km\Follow State Highway 1 and Norton Rd to Rostrevor St in Frankton 6 min (4.5 km)\Turn left onto State Highway 1 950 m\At the roundabout, take the 2nd exit and stay on State Highway 1 2.0 km\At the roundabout, take the 1st exit onto Norton Rd 1.6 km\Take Tristram St to Thackeray St 3 min (1.4 km)\At the roundabout, take the 2nd exit onto Rostrevor St 230 m\At the roundabout, take the 3rd exit onto Tristram St, Go through 1 roundabout 1.2 km\At the roundabout, take the 1st exit onto Thackeray St, Destination will be on the right 18 s (120 m)**END:** Anglesea Clinic, Anglesea St and Thackeray St



West Hamilton United FC

Established: 1999

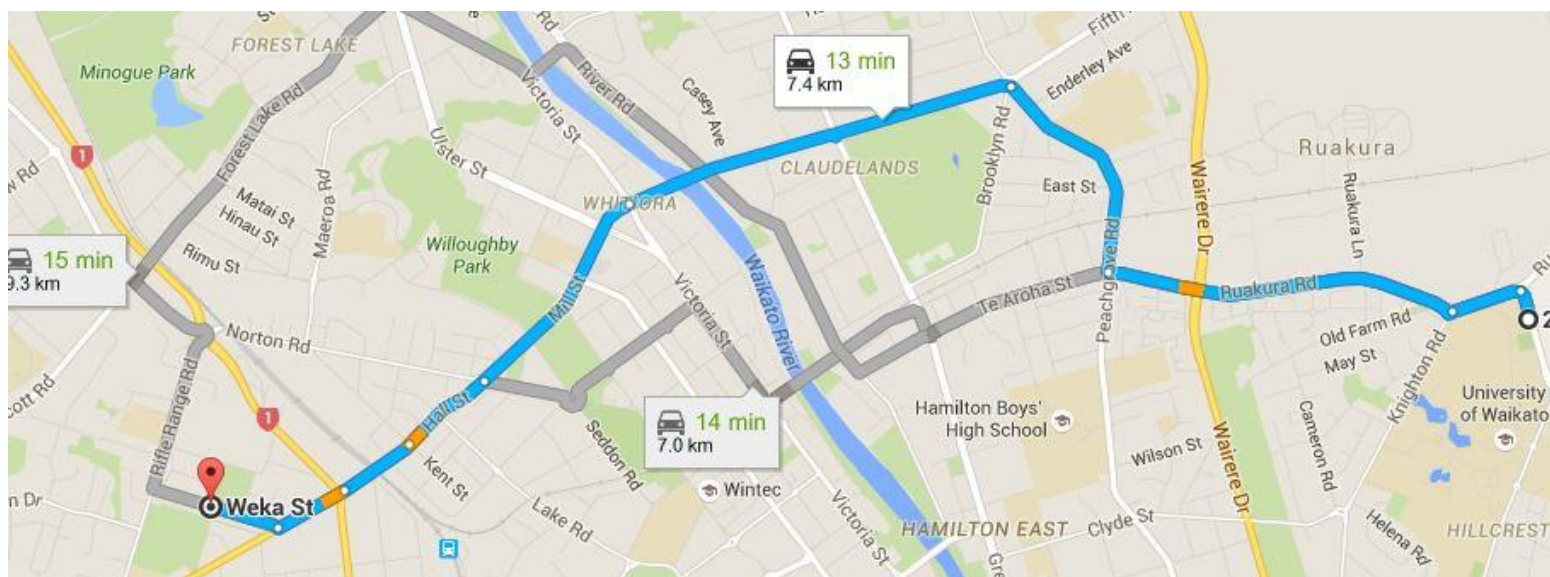
Home ground: Weka St, Hamilton
Bremworth Park, Hamilton

Playing Strip: Maroon/Maroon/Maroon

Contact: Secretary: Stuart Rose, s2art@xtra.co.nz, 027 424 6374

Weka Street Travel Time: 13 min (7.4 km) via Ruakura Rd

START: Take Ruakura Rd, Peachgrove Rd, Boundary Rd and Mill St to Weka St in Frankton 12 min (7.0 km)\Head north on Silverdale Rd 140 m\At the roundabout, take the 1st exit onto Ruakura Rd 300 m\At the roundabout, take the 2nd exit and stay on Ruakura Rd 1.6 km\Turn right onto Peachgrove Rd 1.0 km\At the roundabout, take the 2nd exit onto Boundary Rd, Go through 1 roundabout 1.8 km\Continue onto Mill St 1.0 km\Continue onto Hall St 450 m\Continue onto Massey Hall Overbridge 350 m\Continue onto State Highway 23 350 m\Turn right onto Weka St 40 s (300 m)\ **END:** Weka St, Hamilton

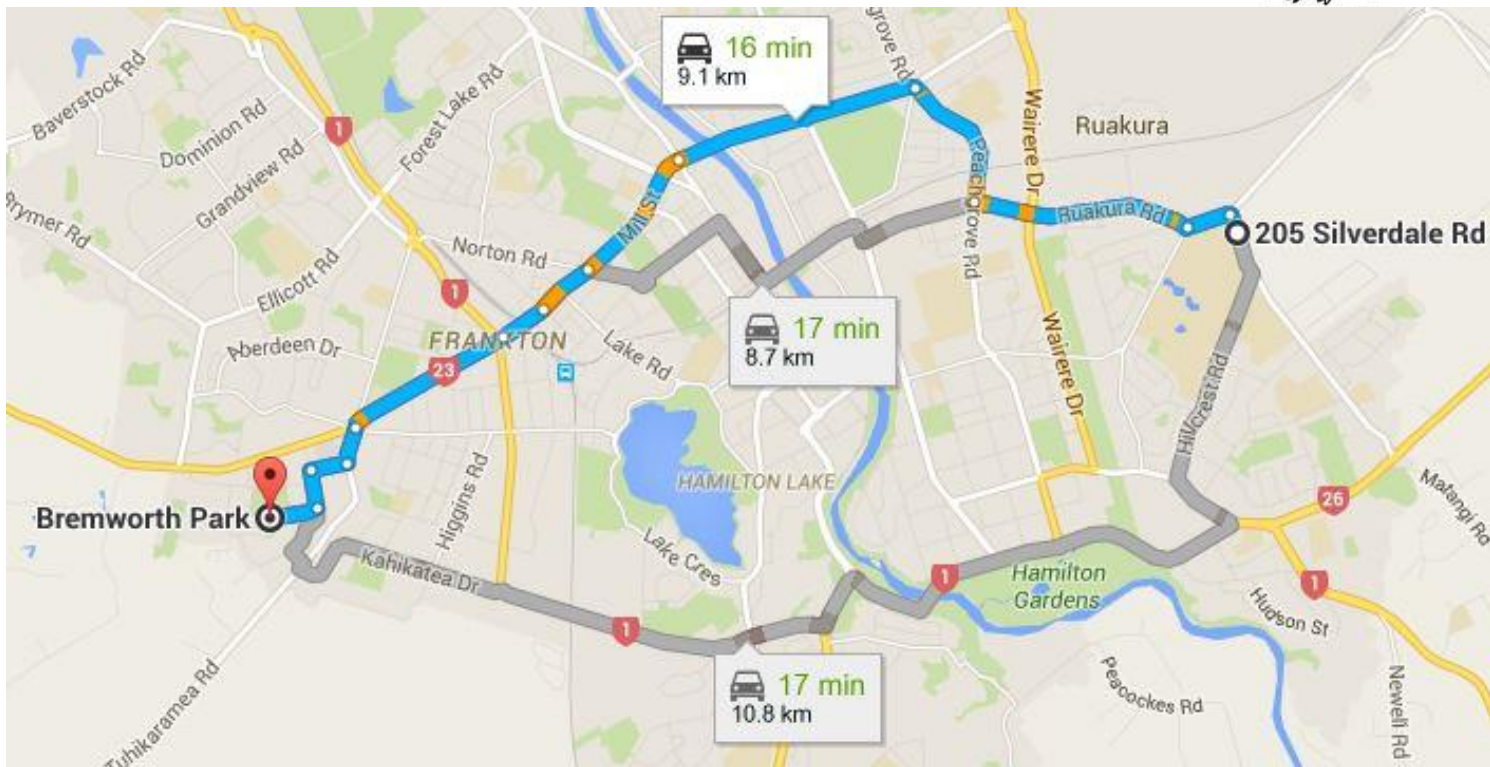


Anglesea A&E: From Weka Street: 6 min (3.2 km) via Lake Rd

START: Head east on Weka St toward Kereru St 28 s (300 m)\Take Lake Rd to Thackeray St in Hamilton Lake 5 min (2.4 km)\Turn left onto Thackeray St 33 s (300 m)\Turn left to stay on Thackeray St, Go through 1 roundabout, Destination will be on the right 31 s (180 m)\ **END:** Anglesea Clinic, Anglesea St and Thackeray St, Hamilton



West Hamilton United FC



Bremworth Park Travel Time: 16 min (9.1 km) via Ruakura Rd

START: Take Ruakura Rd, Peachgrove Rd, Boundary Rd, Mill St and State Highway 23 to Jasmine Ave in Dinsdale, 14 min (8.2 km)\Head north on Silverdale Rd 140 m\At the roundabout, take the 1st exit onto Ruakura Rd 300 m\At the roundabout, take the 2nd exit and stay on Ruakura Rd 1.6 km\Turn right onto Peachgrove Rd 1.0 km\At the roundabout, take the 2nd exit onto Boundary Rd, Go through 1 roundabout 1.8 km\Continue onto Mill St 1.0 km\Continue onto Hall St 450 m\Continue onto Massey Hall Overbridge 350 m\Continue onto State Highway 23 1.2 km\At the roundabout, take the 2nd exit onto Tuhikaramea Rd 270 m\Drive to Amanda Ave 2 min (850 m)\Turn right onto Jasmine Ave 270 m\Turn left onto Poaka Ave 270 m\Turn right onto Amanda Ave, Destination will be on the right 300 m\ **END:** Bremworth Park, Bremworth Ave

Anglesea A&E: From Bremworth Park: 9 min (4.6 km) via Killarney Rd

START: Take Poaka Ave to State Highway 23, 1 min (800 m)\Take Killarney Rd to Thackeray St in Hamilton Lake 7 min (3.4 km)\Turn left onto Thackeray St 33 s (300 m)\Turn left to stay on Thackeray St, Go through 1 roundabout Destination will be on the right 31 s (180 m)\ **END:** Anglesea Clinic Anglesea St and Thackeray St

- Section Two
 - Waikato Clubs

Quick Reference

Club	Contact	Number
Cambridge AFC	Josh Easby	021 055 8854
Huntly Thistle	Amy (2015 info)	027 617 5458
Matamata Swifts	Debbie Sankey	N/A
Morrinsville AFC	Katherine Hunt	027 242 9957
Ngaruawahia AFC	Lisa Williams	021 952 733
Otorohanga	Cheyne Waldron	027 446 5750
Te Aroha COBRAS	Peter Hurd	021 186 6799
Te Awamutu	Sheryll Whitt	027 491 1454
Te Kuiti Albion	Gary Anderson	021 191 2510
Waihi FC	Matt Flude	027 243 0135



Cambridge United FC

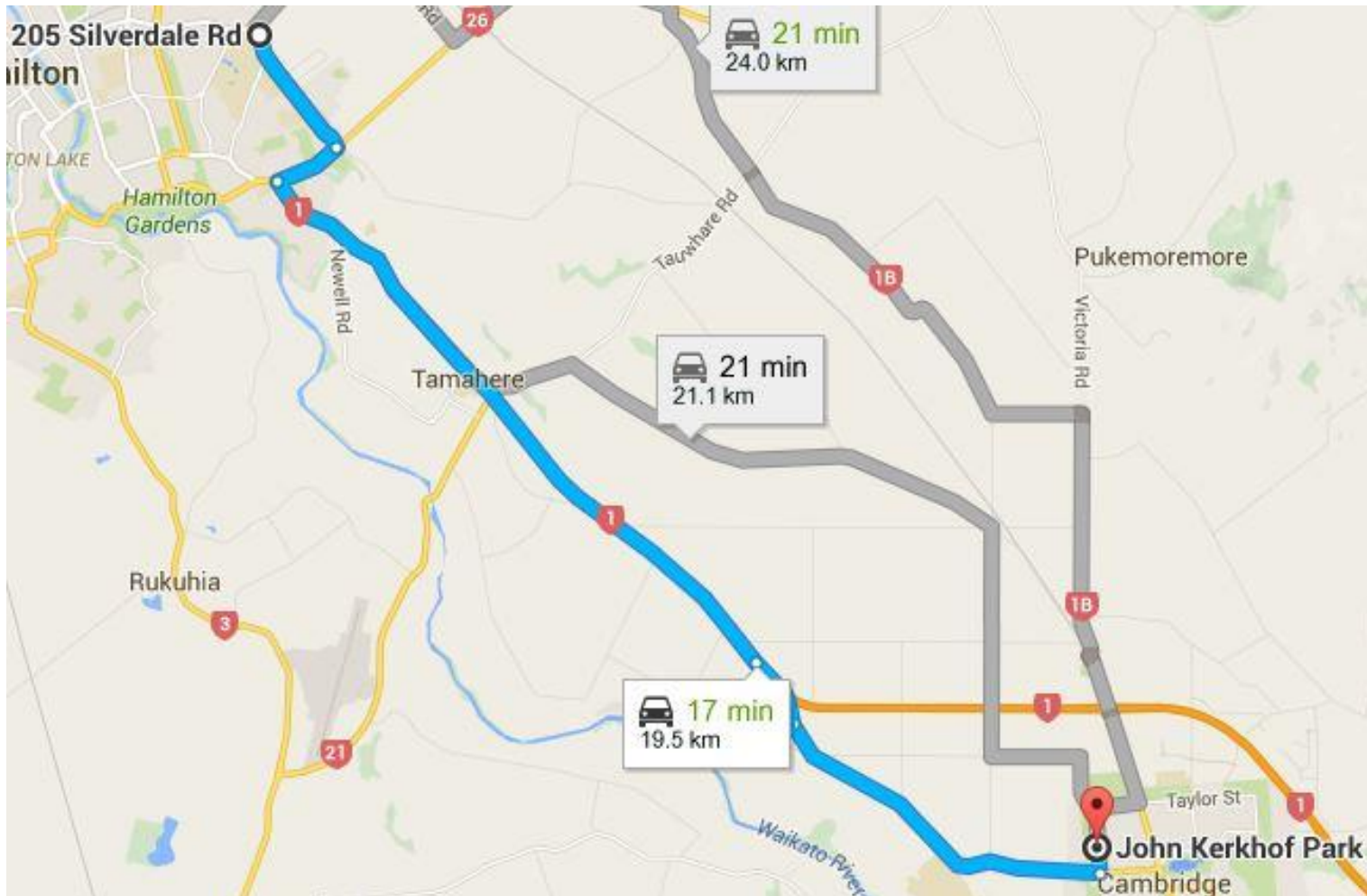
Established: 1950

Home ground: John Kerkhof Park, Vogel St, Cambridge

Playing Strip: Red&White/Red/Red

Contact: Secretary: Josh Easby, cambridgesoccer@gmail.com, 021 0558854

Travel Time: 17 min (19.5 km) via State Highway 1 and Thermal Explorer Hwy



Cambridge Medical Centre: 3 min (1.6 km) via Hamilton Rd/Thermal Explorer Hwy and Bryce St

START: Head south on Vogel St toward Clare St 350 m\Turn left onto Hamilton Rd/Thermal Explorer Hwy 650 m\Turn right onto Bryce St 450 m\Turn left onto Alpha St, Destination will be on the right 98 m\END: Cambridge Medical Centre, 48 Alpha Street, Cambridge



Huntly Thistle

Established: 1926

Home ground: Huntly Domain, Huntly Playing Strip: Royal Blue and White
Contact: Secretary: Amy ?, huntlythistleafc@gmail.com, 027 617 5458

Travel Time: 31 min (39.1 km) via State Highway 1B

START: Follow Ruakura Rd and Holland Rd to State Highway 1B, 5 min (6.1 km)\Head north on Silverdale Rd(130 m)\At the roundabout, take the 2nd exit onto Ruakura Rd(2.0 km)\Turn left onto Holland Rd(3.9 km)\Follow State Highway 1B and State Highway 1 to Bell Crossing St in Huntly, 26 min (32.5 km)\Turn left onto State Highway 1B(7.4 km)\Turn left to stay on State Highway 1B(14.9 km)\At the roundabout, take the 2nd exit and stay on State Highway 1B(260 m)\At the roundabout, take the 1st exit onto State Highway 1/State Highway 1B(1.8 km)\At the roundabout, take the 1st exit and stay on State Highway 1/State Highway 1B(450 m)\At the roundabout, take the 2nd exit onto State Highway 1(7.8 km)\Drive to Park Ave, 1 min (450 m)\Turn right onto Bell Crossing St(80 m)\Turn right onto Hakanoa St(39 m)\Turn left onto Park Ave(350 m) **END:** 15 Park Ave, Huntly



Huntly West Medical Centre:
5 min (2.9 km) via State Highway 1
START: Take Park Ave to State Highway 1 38 s (250 m)\Continue on State Highway 1. Take Tainui Bridge Rd to Bridge St 4 min (2.7 km)\Turn right onto Bridge St, Destination will be on the left 24 s (0.0 km) **END:** Huntly West Medical Centre Bridge Street, Huntly



Matamata Swifts

Established: 1930

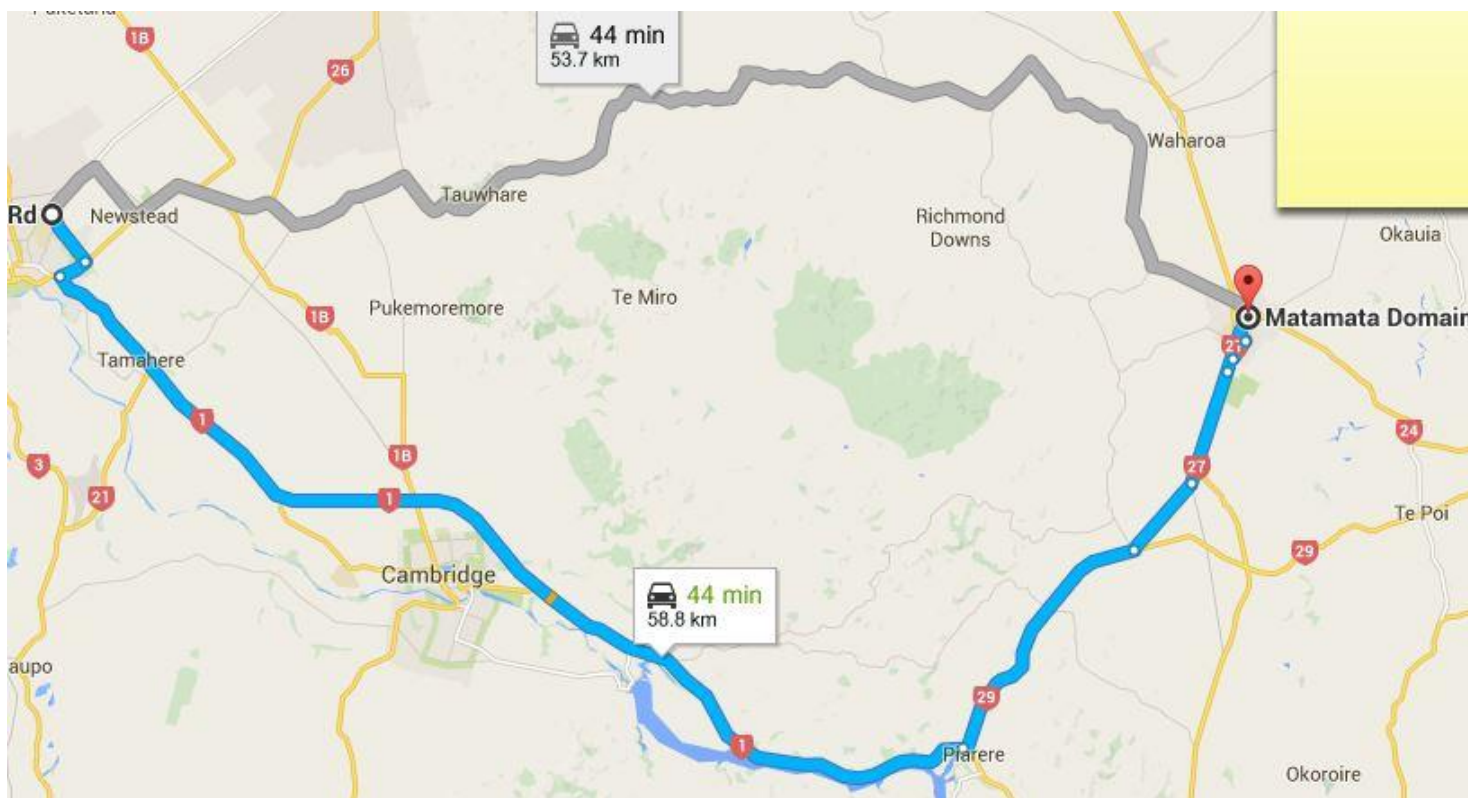
Home ground: Matamata Domain, Matamata

Playing Strip: Black & White/Black/Black

Contact: Secretary: Debbie Sankey, dsankey@xtra.co.nz

Travel Time: 44 min (58.8 km) via State Highway 1

START: University of Waikato, Take Hillcrest Rd to State Highway 1, 4 min (2.1 km)\Follow State Highway 1 to State Highway 29 in Karapiro, 26 min (37.7 km)\At the roundabout, take the 1st exit onto State Highway 1 (300 m)\At the roundabout, take the 2nd exit and stay on State Highway 1 (37.4 km)\Continue on State Highway 29. Take Hopkins Rd and Hinuera Rd to Rata St in Matamata, 14 min (18.5 km)\Turn left onto State Highway 29(9.4 km)\Turn left onto Hopkins Rd(2.9 km)\Turn left onto Hinuera Rd(4.0 km)\Continue onto Firth St(500 m)\Turn right onto State Highway 27(35 m)\Turn left onto Burwood Rd(750 m)\Turn left onto Rata St(900 m)**END:** Matamata Domain, Matamata,



Matamata Medical Centre: 2 min (800 m) via Meura St and Vosper St

START: Head northwest on Huia St toward Meura St 130 m\Turn right onto Meura St 350 m\Turn right onto State Highway 24 120 m\Turn left at the 1st cross street onto Vosper St 220 m\Turn right onto Rawhiti Ave Destination will be on the left 21 m\ **END:** Matamata Medical Centre, 56 Rawhiti Avenue, Matamata

Morrinsville FC



Established: 1972

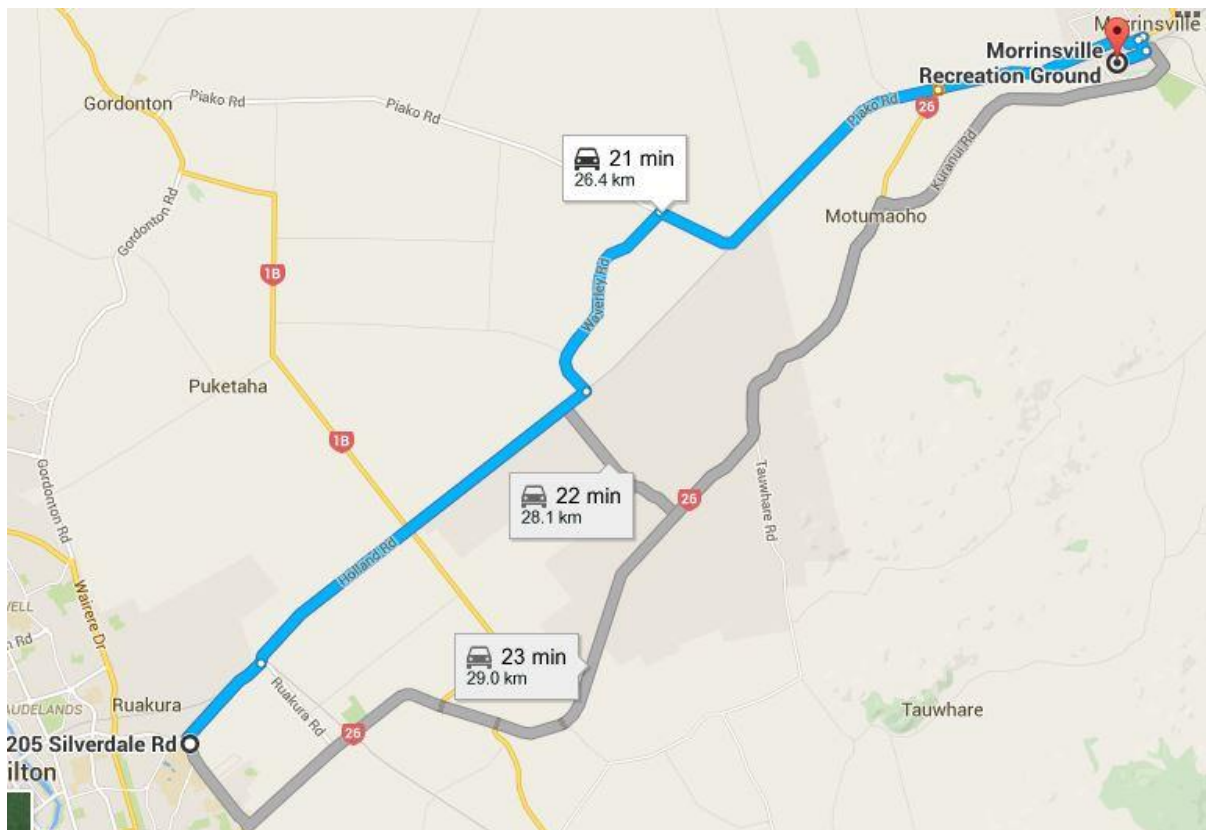
Home ground: Recreation Grounds,
Cureton Street, Morrinsville

Playing Strip: Yellow/Black/Yellow/Black

Contact: Secretary: Katherine Hunt, noelandkatherine@xtra.co.nz, 0272 429 957

Travel Time: 21 min (26.4 km) via Holland Rd and Piako Rd

START: Take Holland Rd, Waverley Rd, Piako Rd and SH 26 to Lorne St in Morrinsville, 20 min (25.8 km)\Head north on Silverdale Rd 140 m\At the roundabout, take the 2nd exit onto Ruakura Rd 2.0 km\Turn left onto Holland Rd 8.2 km\Holland Rd turns slightly left and becomes Waverley Rd 4.3 km\Turn right onto Piako Rd 6.7 km\Turn left onto SH 26 3.8 km\Turn right to stay on SH 26 450 m\At the roundabout, take the 4th exit and stay on SH 26 170 m\Drive to Cureton St, 1 min (600 m)\Turn left onto Lorne St 260 m\Turn right at the 1st cross street onto Cureton St, Destination will be on the left 350 m **END:** Morrinsville Recreation Ground Cureton Street, Morrinsville



Morrinsville Medical Centre: 3 min (1.0 km) via Cureton St

START: Head east on Cureton St toward Craig Cres 450 m\Turn left onto Studholme St 250 m\At the roundabout, take the 3rd exit onto SH 26 290 m\Turn left onto Canada St, Destination will be on the left 62 m **END:** Morrinsville Medical Centre 19 Canada Street, Morrinsville

Ngaruawahia United AFC



Established: 1977

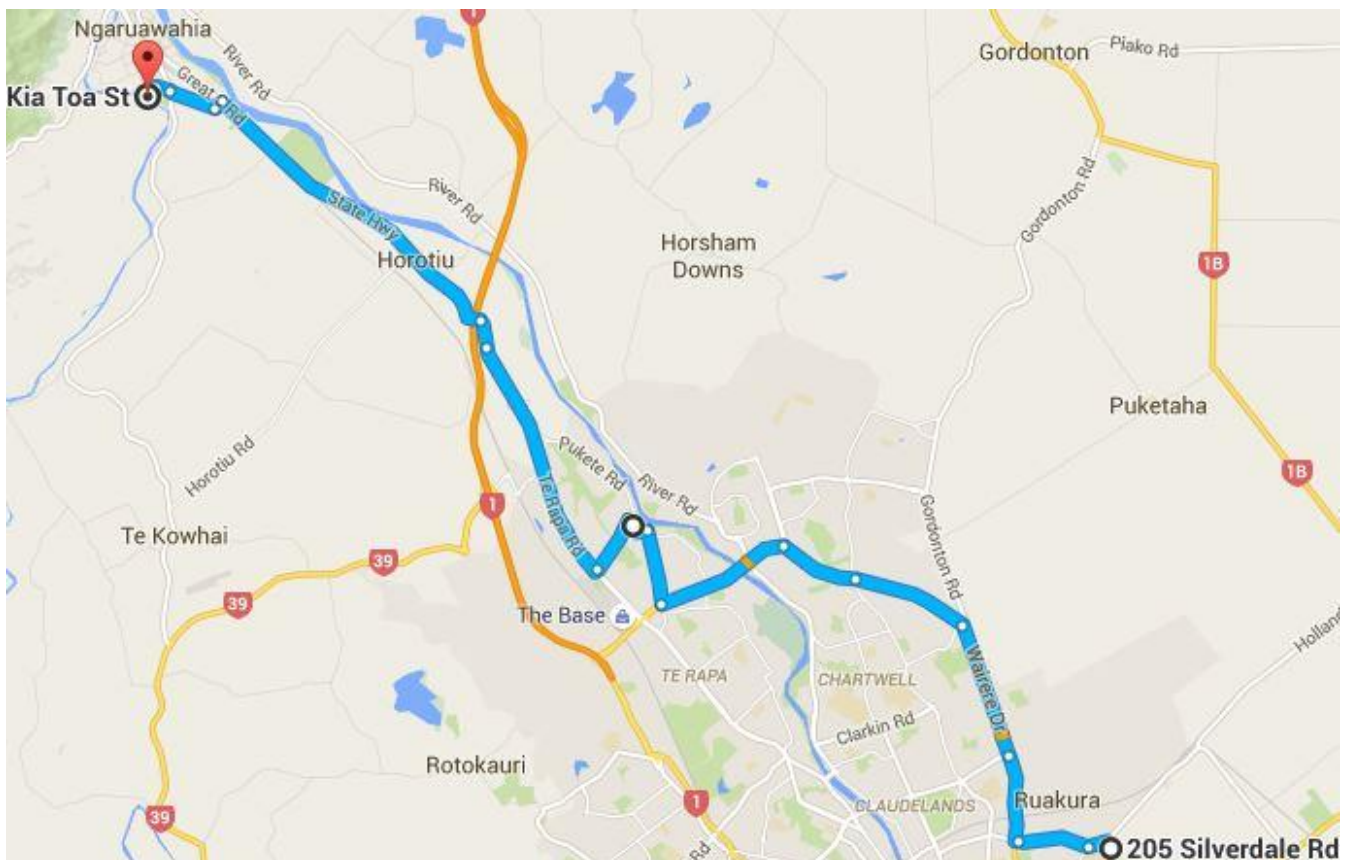
Home ground: Centennial Park,
Ngaruawahia

Playing Strip: Green/Green/Black

Contact: Secretary: Lisa Williams, admin@ngaruawahiasoccer.co.nz,
lisamariepeachy@hotmail.com, 021 952 733

Travel Time: 27 min (24.2 km) via Wairere Dr

START: Take Ruakura Rd and Wairere Dr to Moreland Ave in Pukete, 13 min (11.6 km)\Head north on Silverdale Rd(130 m)\At the roundabout, take the 1st exit onto Ruakura Rd(300 m)\At the roundabout, take the 2nd exit and stay on Ruakura Rd(1.1 km)\Turn right onto Wairere Dr(1.4 km)\At the roundabout, take the 2nd exit and stay on Wairere Dr(2.2 km)\At the roundabout, take the 2nd exit and stay on Wairere Dr(1.8 km)\At the roundabout, take the 2nd exit and stay on Wairere Dr(1.3 km)\At the roundabout, take the 1st exit and stay on Wairere Dr(2.1 km)\Turn right onto Pukete Rd(1.2 km)\Take Church Rd to Te Rapa Rd, 2 min (1.3 km)\Turn left onto Moreland Ave(400 m)\Turn left onto Church Rd(900 m)\Follow Te Rapa Rd and Thermal Explorer Hwy to Havelock Rd in Ngaruawahia, 12 min (10.8 km)\At the roundabout, take the 3rd exit onto Te Rapa Rd heading to Route 1/Ngaruawahia/Auckland(4.0 km)\At the roundabout, take the 2nd exit and stay on Te Rapa Rd(450 m)\Continue onto State Hwy/Thermal Explorer Hwy, Continue to follow Thermal Explorer Hwy(5.4 km)\Turn left onto Havelock Rd(150 m)\Turn right to stay on Havelock Rd(700 m)\Turn right onto Whatawhata Ave(47 m)\Drive to Kia Toa St, 52 s (500 m)\Turn left at the 1st cross street onto Havelock Rd(240 m)\Turn left onto Kia Toa St(260 m)\b>END: Kia Toa St, Ngaruawahia



Accident and Emergency Medical Centre: 9 min (4.7 km) via State Highway 30A

Ngaruawahia United AFC



START: 30A, Continue to follow exit onto Arawa St(200 m)\Turn left onto Tutanekai St, Destination will be on the right(58 m)**END:** Accident & Urgent Medical Care Centre, 1165 Tutanekai Street

Otorohanga AFC

Established: ?

Home ground: Otorohanga Domain Playing Strip: Navy Blue/Yellow
Contact: Secretary: Cheyne Waldron, cheyne@baileyingham.co.nz, 027 446 5750

Travel Time: 50 min (58.1 km) via State Highway 3

START: Head south on Silverdale Rd toward Hillcrest Rd 3 min (2.0 km)\Take State Highway 21 and State Highway 3 to Fraser St in Te Awamutu 25 min (29.4 km)\Turn right onto SH 26 1.0 km\At the roundabout, take the 1st exit onto State Highway 1 4.0 km\Take the Tamahere exit toward Route 21/Matangi 350 m\At the roundabout, take the 3rd exit onto State Highway 21 6.8 km\Turn left onto State Highway 3 16.9 km\At the roundabout, take the 1st exit and stay on State Highway 3 290 m\Follow Pokuru Rd and Ouruwhero Rd to Domain Dr in Otorohanga 22 min (26.8 km)\Turn right onto Fraser St 500 m\Turn left onto Bank St 170 m\Bank St turns slightly right and becomes Puniu Rd 650 m\Continue onto Pokuru Rd 13.7 km\Continue onto Ouruwhero Rd 10.9 km\Continue onto Kakamutu Rd 600 m\Turn left onto Domain Dr 260 m **END:** Domaion Park Domain Dr Otorohanga



Otorohanga Medical Centre: 2 min (750 m) via Domain Dr and Te Kawa St

START: Head west on Domain Dr toward Kakamutu Rd 260 m\Turn left onto Kakamutu Rd 130 m\Turn right onto Te Kawa St 200 m\Turn left at the 1st cross street onto Hinewai St, Destination will be on the left 140 m **END:** Otorohanga Medical Centre 12 Hinewai Street, Otorohanga



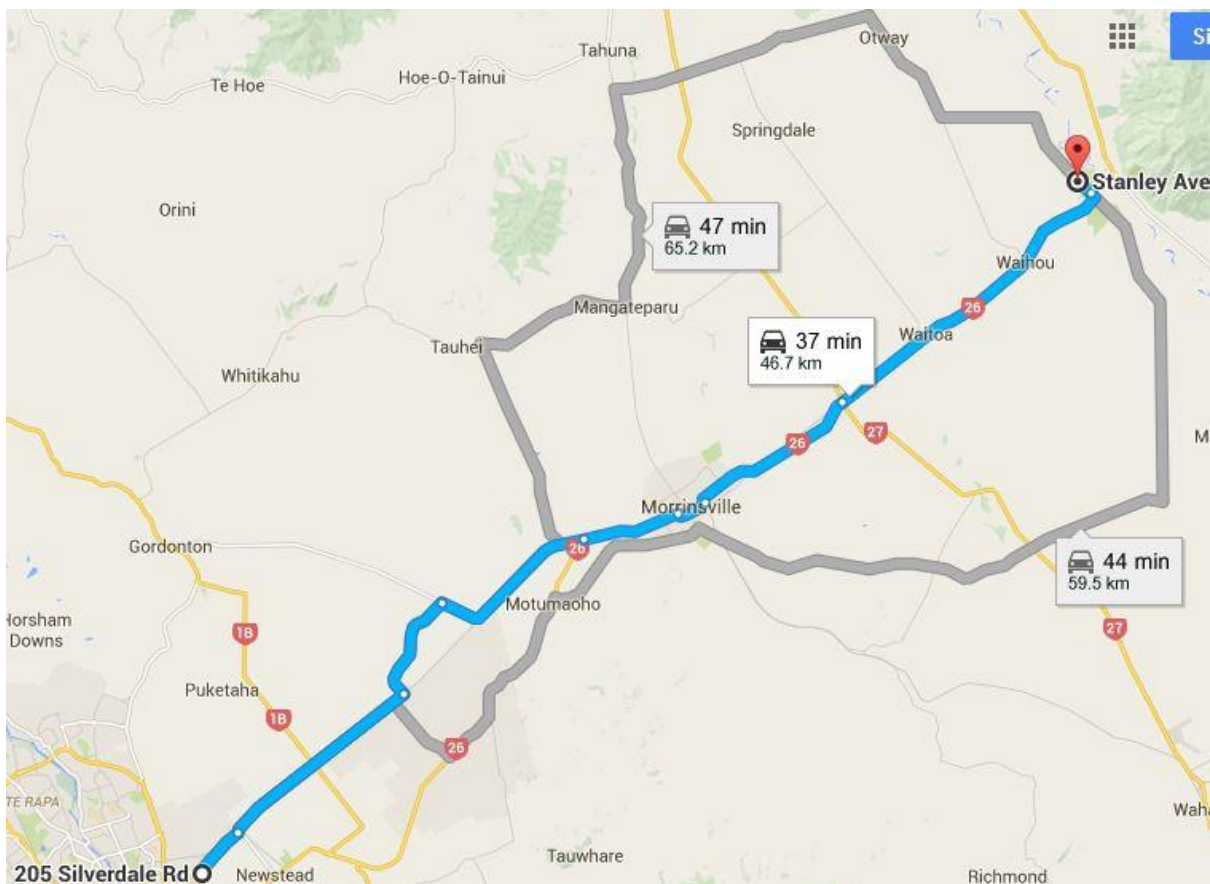
Te Aroha FC (COBRAS)

Established: 19?

Home ground: Boyd Park, Stanley Ave, Te Aroha
Playing Strip: Blue/Blue/Gold
Contact: Peter Hurd 021 186 6799

Travel Time: 37 min (46.7 km) via SH 26

START: Take Holland Rd, Waverley Rd and Piako Rd to SH 26 in Morrinsville 16 min (21.4 km)\Head north on Silverdale Rd 140 m\At the roundabout, take the 2nd exit onto Ruakura Rd 2.0 km\Turn left onto Holland Rd 8.2 km\Holland Rd turns slightly left and becomes Waverley Rd 4.3 km\Turn right onto Piako Rd 6.7 km\Follow SH 26 to Stanley Ave in Te Aroha 21 min (24.6 km)\Turn left onto SH 26 3.8 km\Turn right to stay on SH 26, Go through 1 roundabout 1.2 km\Turn left to stay on SH 26 6.8 km\At the roundabout, take the 2nd exit and stay on SH 26 12.8 km\Turn left onto Stanley Ave, 53 s (700 m)\ **END:** Boyd Park, Stanley Ave Te Aroha



Health Te Aroha: 4 min (2.0 km) via Stanley Ave and Kenrick St

START: Head southeast on Stanley Ave toward Aroha View Ave 700 m\Turn left onto SH 26 1.2 km\Continue straight onto Kenrick St 100 m\ **END:** Church St Te Aroha



Te Awamutu AFC

Established: 1913

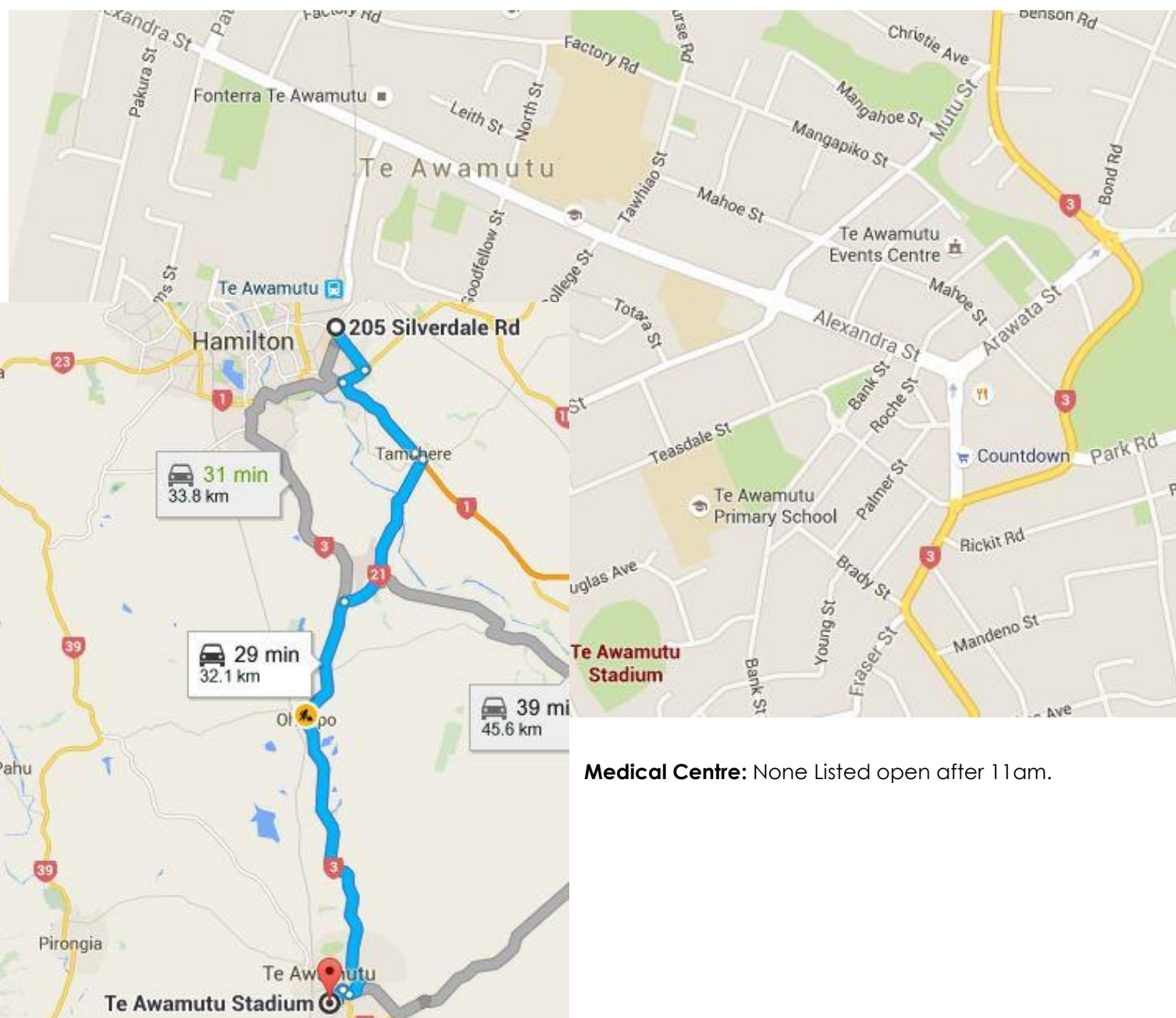
Home ground: Te Awamutu Stadium
(Armstrong Ave), or Anchor Park
(Alexandra St)

Playing Strip: Red/Black/Black

Contact: Secretary - Sheryll Whitt, sheryllwhitt@gmail.com, 027 491 1454

Travel Time: 29 min (32.1 km) via State Highway 3

START: Head south on Silverdale Rd, 3 min (2.0 km)\Take State Highway 1 to State Highway 21 in Tamahere. Take the Tamahere exit from State Highway 1, 5 min (5.4 km)\Turn right onto SH 26(1.0 km)\At the roundabout, take the 1st exit onto State Highway 1(4.0 km)\Take the Tamahere exit toward Route 21/Matangi(350 m)\At the roundabout, take the 3rd exit onto State Highway 21, 5 min (6.8 km)\Turn left onto State Highway 3, 14 min (16.9 km)\Take Bank St to Armstrong Ave, 2 min (1.1 km)\At the roundabout, continue straight onto Vaile St(350 m)\At the roundabout, take the 1st exit onto Bank St(500 m)\Turn right onto Armstrong Ave(220 m)**END:** Te Awamutu Stadium, Te Awamutu



Medical Centre: None Listed open after 11am.

Te Kuiti Albion FC



Established: 1973

Home ground: Rugby Park, Te Kuiti

Playing Strip: A Div - Blue/Blue/Blue

E Div - Gold/Black/Black

Contact: President: Gary Anderson, gary.anderson@police.govt.nz, 021 191 2510

Travel Time: 1 h 7 min (79.9 km) via State Highway 3

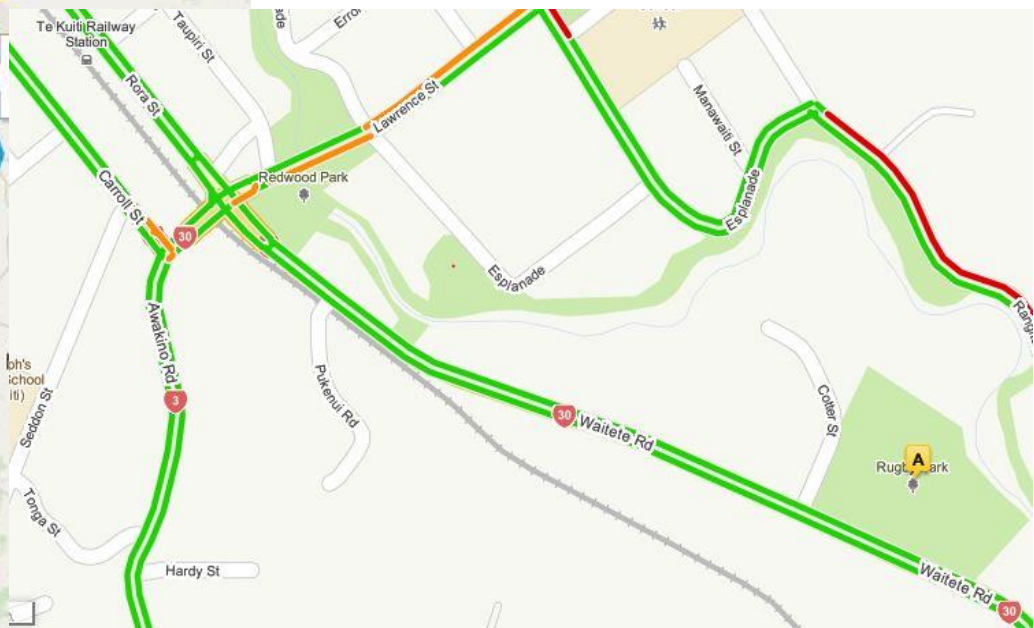
START: University of Waikato, Take Hillcrest Rd to State Highway 1' 4 min (2.1 km)\Follow State Highway 1 to State Highway 21 in Tamahere. Take the Tamahere exit from State Highway 1, 4 min (4.7 km)\At the roundabout, take the 1st exit onto State Highway 1(300 m)\At the roundabout, take the 2nd exit and stay on State Highway 1(4.1 km)\Take the Tamahere exit toward Route 21/Matangi(350 m)\At the roundabout, take the 3rd exit onto State Highway 21, 5 min (6.8 km)\Follow State Highway 3 to Awakino Rd in Te Kuiti, 53 min (65.2 km)\Turn left onto State Highway 3(16.9 km)\At the roundabout, take the 1st exit and stay on State Highway 3(36.6 km)\At the roundabout, take the 1st exit and stay on State Highway 3(11.7 km)\Take State Highway 30 to Cotter St, 2 min (1.1 km)\Turn left onto Awakino Rd(110 m)\Turn right onto State Highway 30(900 m)\Turn left onto Cotter St, Destination will be on the right(86 m)\ **END:** Rugby Park, Te Kuiti



Te Kuiti Medical Centre: 5 min (2.9 km) via State Highway 30 and State Highway 3

START:

Head southwest on Cotter St toward State Highway 30 86 m\Turn right onto State Highway 30 900 m\Turn left onto Awakino Rd 100 m\Turn right onto State Highway 3 1.0 km\Turn left onto George St 450 m\George St turns slightly right and becomes Eketone St 64 m\Turn left onto Ailsa St, Destination will be on the right 300 m\ **END:** Te Kuiti Medical Centre, 28 Ailsa



Street, Te Kuiti

Waihi AFC

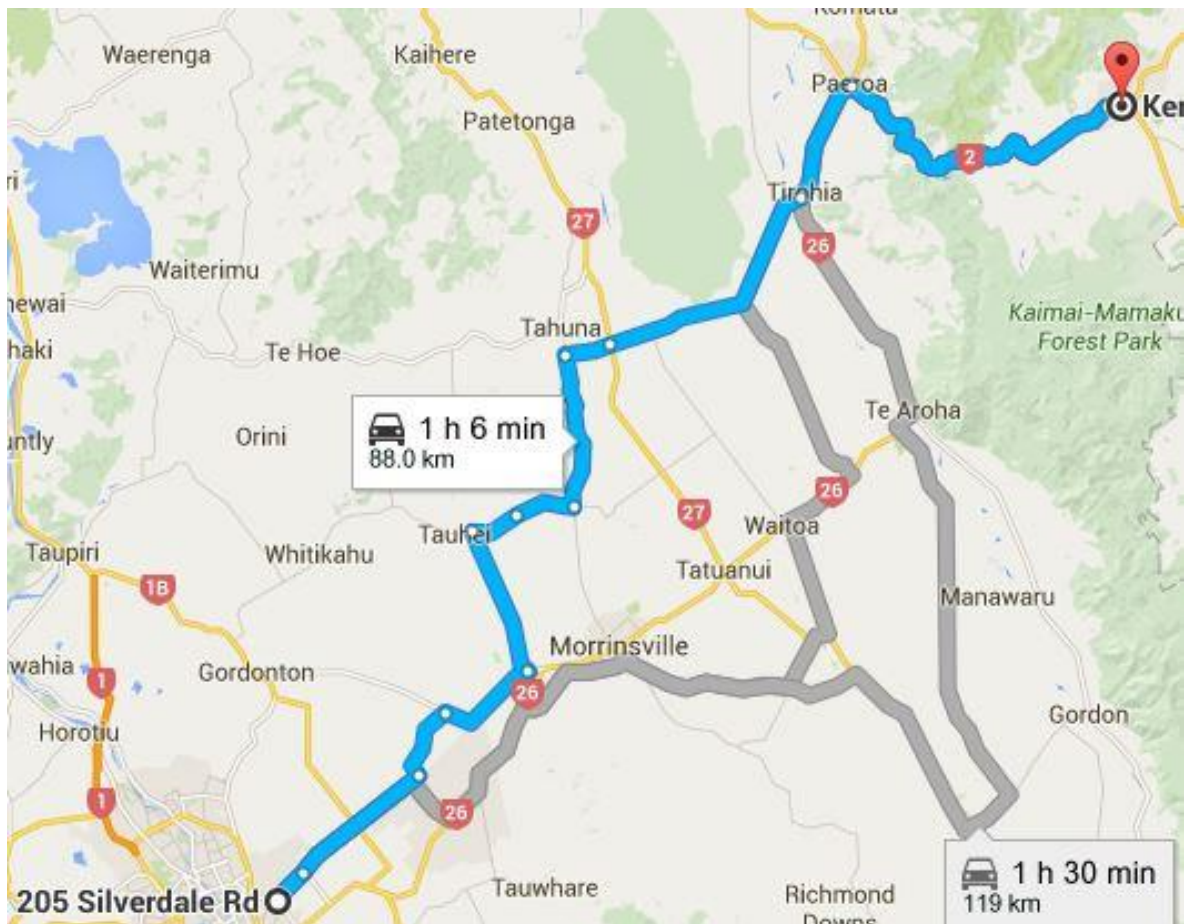


Established: 1978

Home ground: Morgan Park off Kenny St Playing Strip: Yellow/Black/Black
Contact: President: Matt Flude, mflude@gmail.com, 027 243 0135

Travel Time: 1 h 6 min (88.0 km) via SH 2

START: Head north on Silverdale Rd 140 m \ At the roundabout, take the 2nd exit onto Ruakura Rd 2.0 km \ Turn left onto Holland Rd 8.2 km \ Holland Rd turns slightly left and becomes Waverley Rd 4.3 km \ Turn right onto Piako Rd 5.8 km \ Turn left onto Matuku Rd 6 min (8.3 km) \ Take Morrinsville-Tahuna Rd, Paeroa-Tahuna Rd and SH 2 to Kenny St in Waihi 46 min (59.1 km) \ Turn right onto Tauhei Rd 2.8 km \ Continue onto Cameron Rd 3.3 km \ Turn left onto Morrinsville-Tahuna Rd 8.7 km \ Turn right onto Paeroa-Tahuna Rd 2.5 km \ At the roundabout, take the 2nd exit and stay on Paeroa-Tahuna Rd 14.5 km \ Turn left onto SH 26 (signs for Paeroa/Route 26) 6.9 km \ Turn right onto SH 2 (signs for Route 2/Tauranga/Waihi) 19.5 km \ Turn right onto Kenny St 900 m \ **END:** Morgan Park, Kenny St, Waihi



Waihi Health Centre: 3 min (1.0 km) via State Highway 25

START: Head southwest on State Highway 25 toward Gilmour St 650 m \ Turn right onto SH 2 (signs for Paeroa/Auckland/Route 2) 180 m \ At the roundabout, take the 1st exit and stay on SH 2 57 m \ Turn right onto School Ln, Destination will be on the left 120 m \ **END:** Waihi Health Centre, 2 School Lane, Waihi

- Section Three
 - Midlands Clubs

Quick Reference

Club	Contact	Number
Putaruru		
Mangakino	Rubette Reweti	022 078 0671
Ngongotaha AFC	Paul Skinner	021 022 00625
Rotorua United	Juanita Preece	027 494 0770
Tokoroa AFC	Patricia Lancaster	027 850 0013

Putaruru Rangers AFC

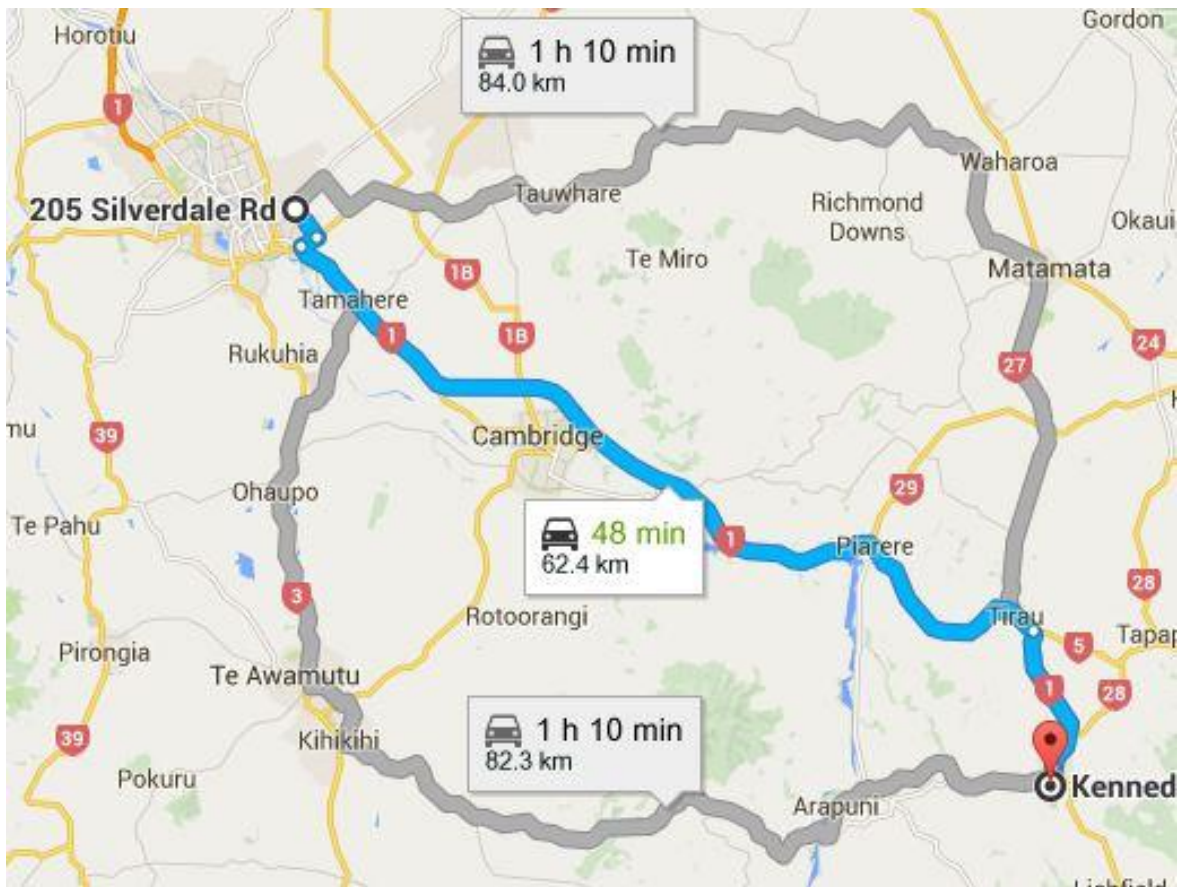
Established: ?

Home ground: Totara Park, Kennedy Drive, Putaruru
Contact:

Playing Strip: Blue & Red/Blue/Blue & Red

Travel Time: 48 min (62.4 km) via State Highway 1

START: Head south on Silverdale Rd toward Hillcrest Rd 3 min (1.9 km) Follow State Highway 1 to Main St in Putaruru 44 min (59.1 km) Turn right onto SH 26 1.0 km At the roundabout, take the 1st exit onto State Highway 1 49.8 km At the roundabout, take the 2nd exit and stay on State Highway 1 8.3 km Take Totara St to Kennedy Dr 3 min (1.5 km) At the roundabout, take the 2nd exit onto Main St 190 m At the roundabout, take the 1st exit onto Princes St 190 m At the roundabout, take the 2nd exit onto Arapuni St 230 m Turn left onto Totara St 550 m Turn right onto Kennedy Dr 300 m **END:** Kennedy Dr, Putaruru



Tokoroa Hospital: 21 min (25.7 km) via State Highway 1

START: Head northeast on Kennedy Dr toward Matai Cres 300 m Turn left onto Totara St 550 m Turn right onto Arapuni St 200 m At the roundabout, take the 2nd exit onto Princes St 700 m Turn right onto State Highway 1 (signs for Route 1/Tokoroa) 22.4 km Turn right onto State Highway 32, Destination will be on the left 1.5 km **END:** Tokoroa Hospital, Gate 1, Maraetai Road, Tokoroa

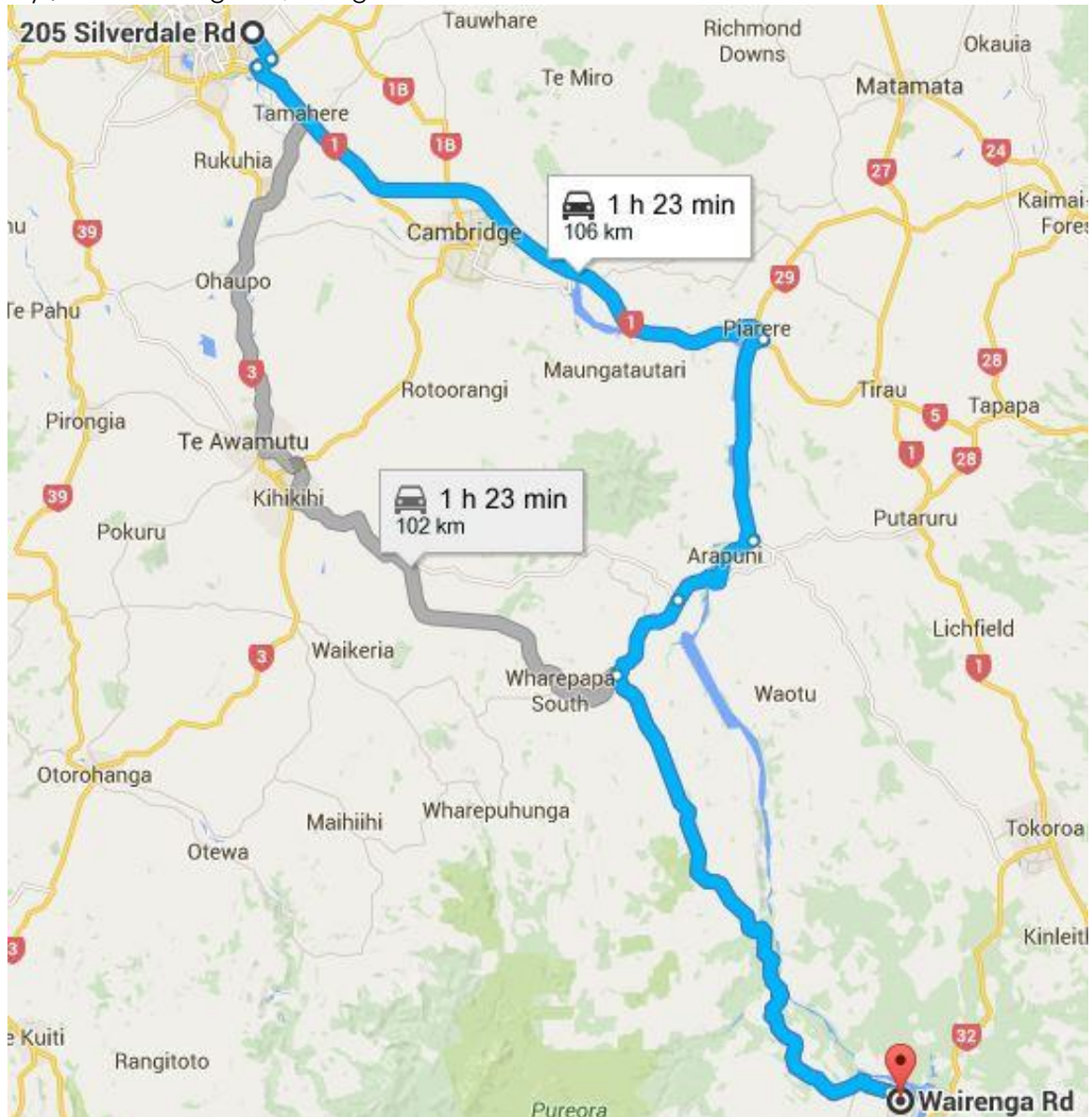
Mangakino United Womens Soccer

Established: ?

Home ground: Wairanga Rd Mangakino Playing Strip: black and white
Contact: Secretary: Rubette Reweti, rubely1976@hotmail.com, 022 078 0671

Travel Time: 1 h 23 min (106 km) via State Highway 1 and Waipapa Rd

START: Head south on Silverdale Rd toward Hillcrest Rd 2.0 km\Turn right onto SH 26 1.0 km\At the roundabout, take the 1st exit onto State Highway 1 38.5 km\Turn right onto Horahora Rd 13.2 km\Turn right onto Arapuni Rd 7.0 km\Turn left onto Rotongata Rd 6.8 km\Turn left onto Waipapa Rd 36.8 km\Slight left onto Lake Rd 450 m\Turn right onto Wairenga Rd 1 min (550 m)\ **END:** Wairenga Rd, Mangakino



Tokoroa Hospital: 26 min (36.1 km) via State Highway 32

START: Head northwest on Wairenga Rd toward Lake Rd 550 m\Turn left onto Lake Rd 67 m\Slight left to stay on Lake Rd 350 m\Merge onto Waipapa Rd 3.0 km\Continue onto State Highway 30 5.9 km\Continue onto State Highway 32, Destination will be on the right 26.2 km\ **END:** Tokoroa Hospital, Gate 1, Maraetai Road, Tokoroa



Ngongotaha AFC

Established: 1966

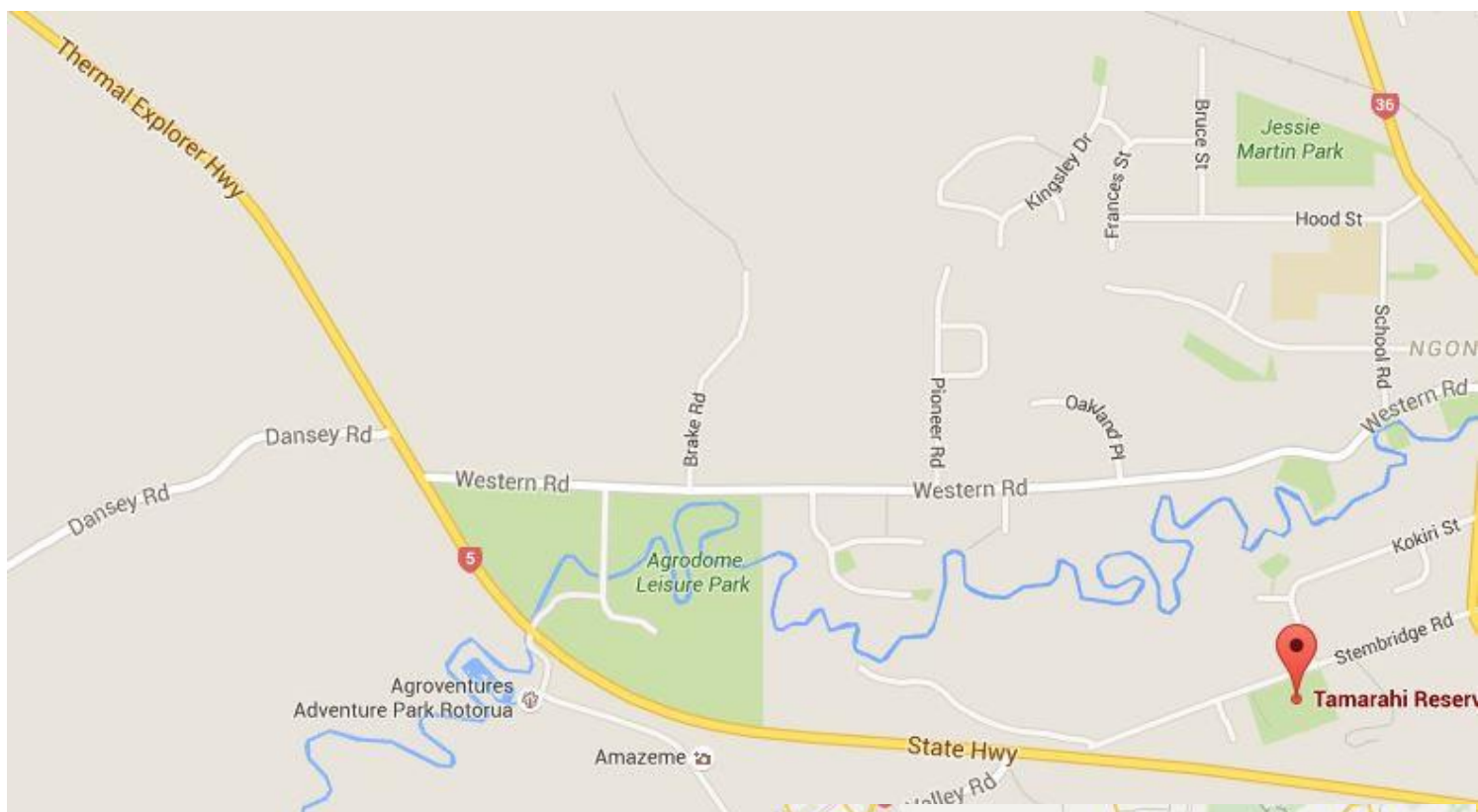
Home ground: Tamarahi Reserve, Playing Strip: Orange/Black/Black

Stembridge Rd

Contact: Secretary: Paul Skinner, paulski@xtra.co.nz, 021 022 00625

Travel Time: 1 h 9 min (96.9 km) via State Highway 1 and SH 5

START: University of Waikato, Head south on Hillcrest Rd toward Hillcrest Rd Go through 2 roundabouts(1.6 km)\Turn left onto Cambridge Rd(500 m)\At the roundabout, take the 1st exit onto State Highway 1(300 m)\At the roundabout, take the 2nd exit and stay on State Highway 1(49.8 km)\At the roundabout, take the 1st exit onto SH 5(43.7 km)\At the roundabout, take the 1st exit onto State Highway 36(450 m)\Turn left onto Stembridge Rd(550 m)**END:** Stembridge Rd Ngongotaha, Rotorua



Ngongotaha Medical Centre: 2 min (1.2 km) via Stembridge Rd and State Highway 36

START: Stembridge Rd Ngongotaha, Head east on Stembridge Rd toward Kokiri St(550 m)\Turn left onto State Highway 36(550 m)\Turn right onto Tauhi St Destination will be on the right(110 m)**END:** Ngongotaha Medical Centre 17 Tauhi Street, Ngongotaha





Rotorua United FC

Established: 2007

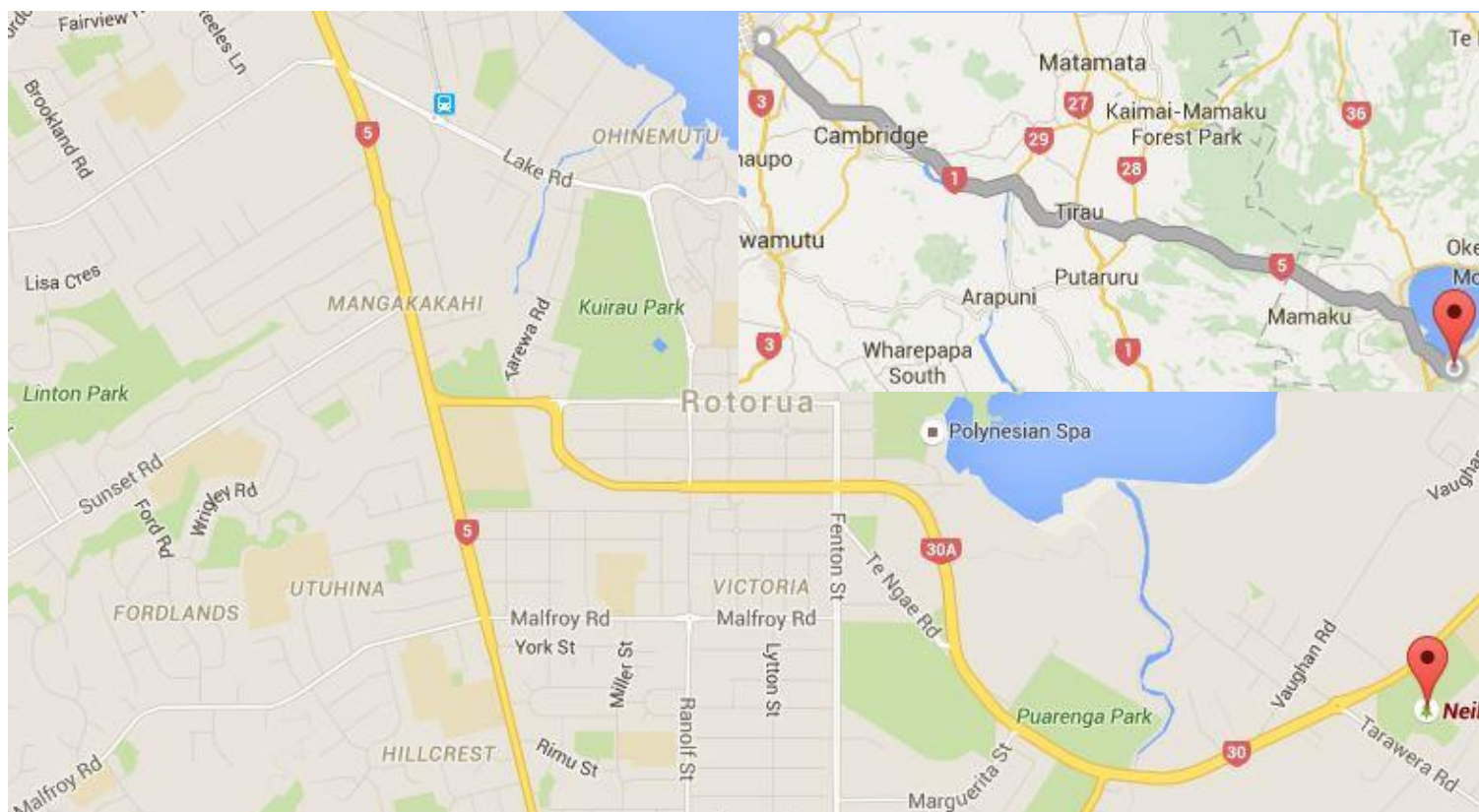
Home ground: Neil Hunt Park, Lynbert Road, Rotorua

Playing Strip: Navy/Navy/Navy

Contact: Secretary: Juanita Preece, rotoruaunited@gmail.com, 027 494 0770

Travel Time: 1 h 26 min (107.2 km) via State Highway 1 and SH 5

START: University of Waikato, Take Hillcrest Rd to State Highway 1, 4 min (2.1 km)\Follow State Highway 1 and SH 5 to Lake Rd in Mangakakahi, Rotorua, 1 h 11 min (98.1 km)\At the roundabout, take the 1st exit onto State Highway 1 (300 m)\At the roundabout, take the 2nd exit and stay on State Highway 1 (49.8 km)\At the roundabout, take the 1st exit onto SH 5(43.7 km)\At the roundabout, take the 2nd exit and stay on SH 5(4.3 km)\Continue on Lake Rd. Take State Highway 30A to Lynbert Rd in Lynmore, 11 min (7.1 km)\Slight left onto Lake Rd, Go through 1 roundabout(1.3 km)\Slight right onto Ranolf St(650 m)\At the roundabout, take the 1st exit onto Arawa St, Go through 1 roundabout(750 m)\Turn right onto Hinemaru St, Go through 1 roundabout(600 m)\Merge onto State Highway 30A(2.5 km)\At the roundabout, take the 3rd exit onto Tarawera Rd(700 m)\Turn left onto Lynmore Ave(280 m)\Turn left onto Lynbert Rd, Destination will be on the left(260 m)**END:** Neil Hunt Park, 22 Lynbert Road, Lynmore, Rotorua



Accident and Emergency Medical Centre: 9 min (4.7 km) via State Highway 30A

START: Neil Hunt Park, Head southeast on Lynbert Rd toward Larcy Rd(260 m)\Turn right onto Lynmore Ave(280 m)\Turn right onto Tarawera Rd(650 m)\At the roundabout, take the 1st exit onto State Highway 30/State Highway 30A, Continue to follow State Highway 30A(2.7 km)\Turn right onto Fenton St(550 m)\At the roundabout, take the 1st exit onto Arawa St(200 m)\Turn left onto Tutanekai St, Destination will be on the right(58 m)**END:** Accident & Urgent Medical Care Centre, 1165 Tutanekai Street



Tokoroa AFC

Established: 1953

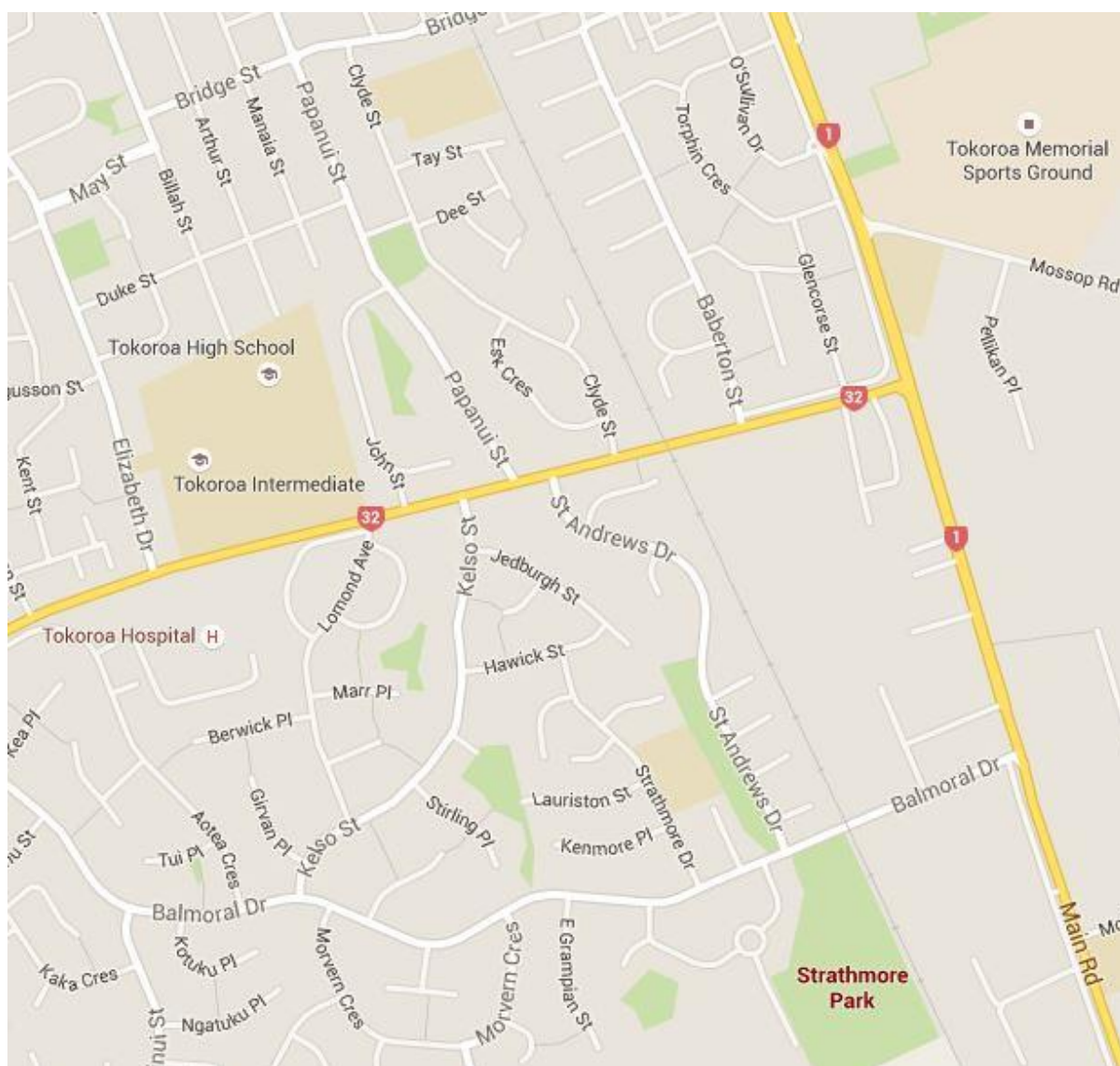
Home ground: Strathmore Park

Playing Strip: Green & White

Contact: Secretary: Patricia Lancaster, bamber@xtra.co.nz, 027 850 0013

Travel Time: 1 h 3 min (85.5 km) via State Highway 1

START: University of Waikato, Hamilton\Head south on Hillcrest Rd toward Hillcrest Rd\Go through 2 roundabouts (1.6 km)\Turn left onto Cambridge Rd (500 m)\At the roundabout, take the 1st exit onto State Highway 1 (300 m)\At the roundabout, take the 2nd exit and stay on State Highway 1 (49.8 km)\At the roundabout, take the 2nd exit and stay on State Highway 1 (8.3 km)\At the roundabout, take the 1st exit and stay on State Highway 1 (24.0 km)\Turn right onto Balmoral Dr (550 m)\Turn left onto Benalder Cres (160 m)\At the roundabout, take the 1st exit and stay on Benalder Cres (210 m)**END:** Strathmore Park



Tokoroa Hospital: 4 min (2.2 km) via St Andrews Dr and State Highway 32

START: Strathmore Park\Head northwest on Benalder Cres\At the roundabout, take the 2nd exit and stay on Benalder Cres\Turn right onto Balmoral Dr\Turn left onto St Andrews Dr\Turn left onto State Highway 32: Destination will be on the left**END:** Tokoroa Hospital, Gate 1, Maraetai Road.

- Section Four
 - Bay of Plenty Clubs

Quick Reference

Club	Contact	Number
Katikati	Chad Dick	027 359 6981
Kawerau Town	Simon Goddard	021 150 5632
Otumoetai Football Club	Barry Lusher	027 489 9034
Papamoa FC	Rob Schoonderwoerd	027 494 1752
Tauranga Boys' College 1st XI	Scott Furness	021 042 6515
Tauranga City United	Helen Webb	027 706 5577
Tauranga Old Blues	Neil McLaughlin	0274424049
Te Puke	Steve McIntyre	027 498 7034
Whakatane Town	Johnathon Smith	027 765 6926

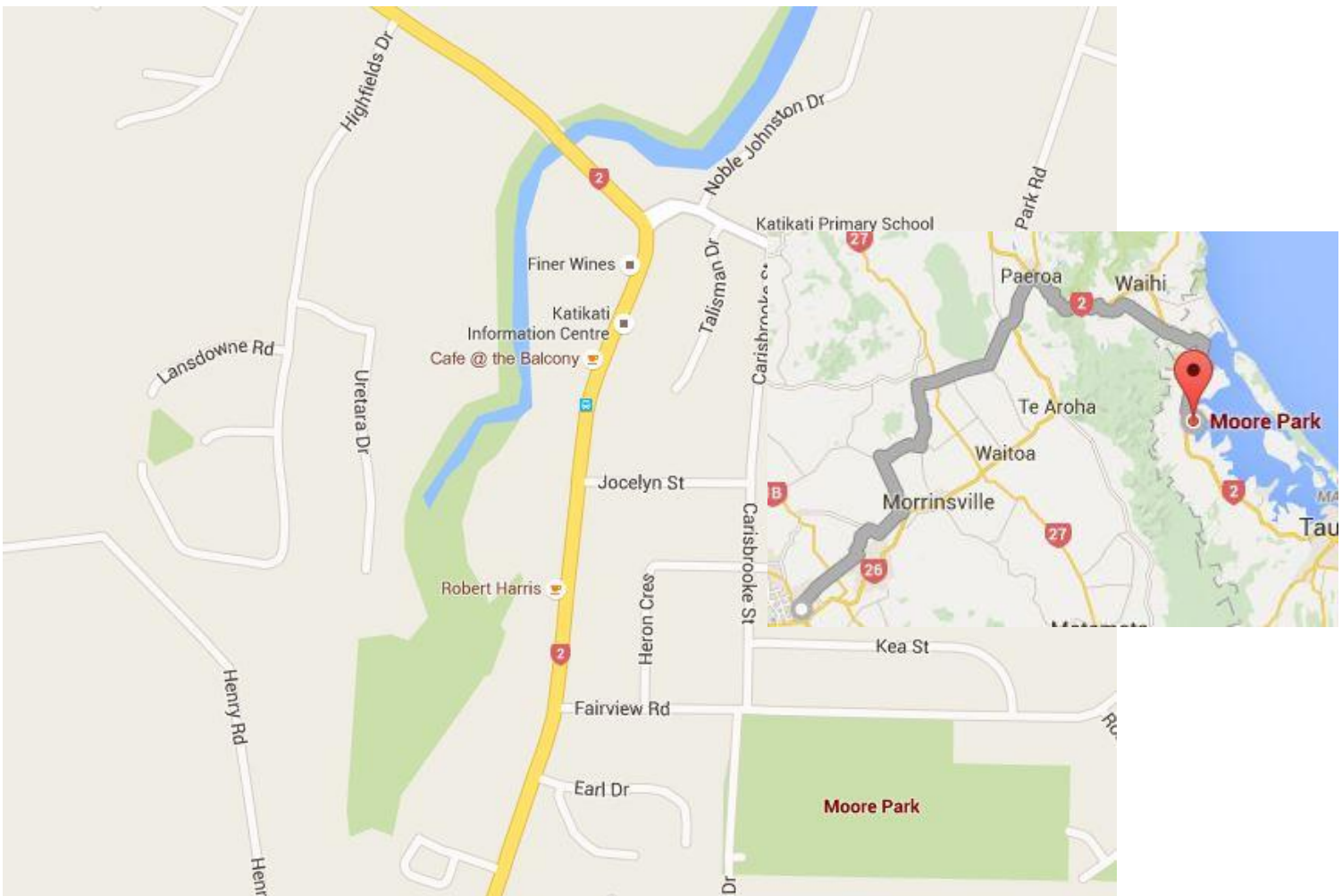
Katikati FC

Established: 1973

Home ground: Moore Park, Katikati Playing Strip: Black&White/Black/Black
 Contact: Secretary: Adrian Taylor (no contact info) President: Chad Dick,
chad_dick@hotmail.com, 027 359 6981

Travel Time: 1 h 28 min (111.5 km) via SH 2

START: University of Waikato, Take Holland Rd, Waverley Rd and Piako Rd to Matuku Rd in Morrinsville, 17 min (21.4 km)\Head south on Hillcrest Rd(230 m)\At the roundabout, take the 3rd exit and stay on Hillcrest Rd(300 m)\Turn left onto Silverdale Rd(450 m)\At the roundabout, take the 2nd exit onto Ruakura Rd(2.0 km)\Turn left onto Holland Rd(8.2 km)\Holland Rd turns slightly left and becomes Waverley Rd(4.3 km)\Turn right onto Piako Rd(5.8 km)\Turn left onto Matuku Rd, 6 min (8.3 km)\Take Morrinsville-Tahuna Rd, Paeroa-Tahuna Rd and SH 2 to Waitawheta Rd in Waikino, 38 min (50.4 km)\Turn right onto Tauhei Rd(2.8 km)\Continue onto Cameron Rd(3.3 km)\Turn left onto Morrinsville-Tahuna Rd(8.7 km)\Turn right onto Paeroa-Tahuna Rd(2.5 km)\At the roundabout, take the 2nd exit and stay on Paeroa-Tahuna Rd(14.5 km)\Turn left onto SH 26 (signs for Paeroa/Route 26)(6.9 km)\Turn right onto SH 2 (signs for Route 2/Tauranga/Waihi)(11.7 km)\Follow Pukekauri Rd and Old Tauranga Rd to SH 2, 13 min (13.5 km)\Turn right onto Waitawheta Rd(500 m)\Sharp left onto Pukekauri Rd(6.7 km)\Continue onto Old Tauranga Rd(6.3 km)\Turn right onto SH 2, 14 min (17.4 km)\Turn left onto Fairview Rd, 42 s (400 m)\b**END:** Moore Park, Katikati



Katikati Medical Centre: Closes 12 noon Saturday

Kawerau Town



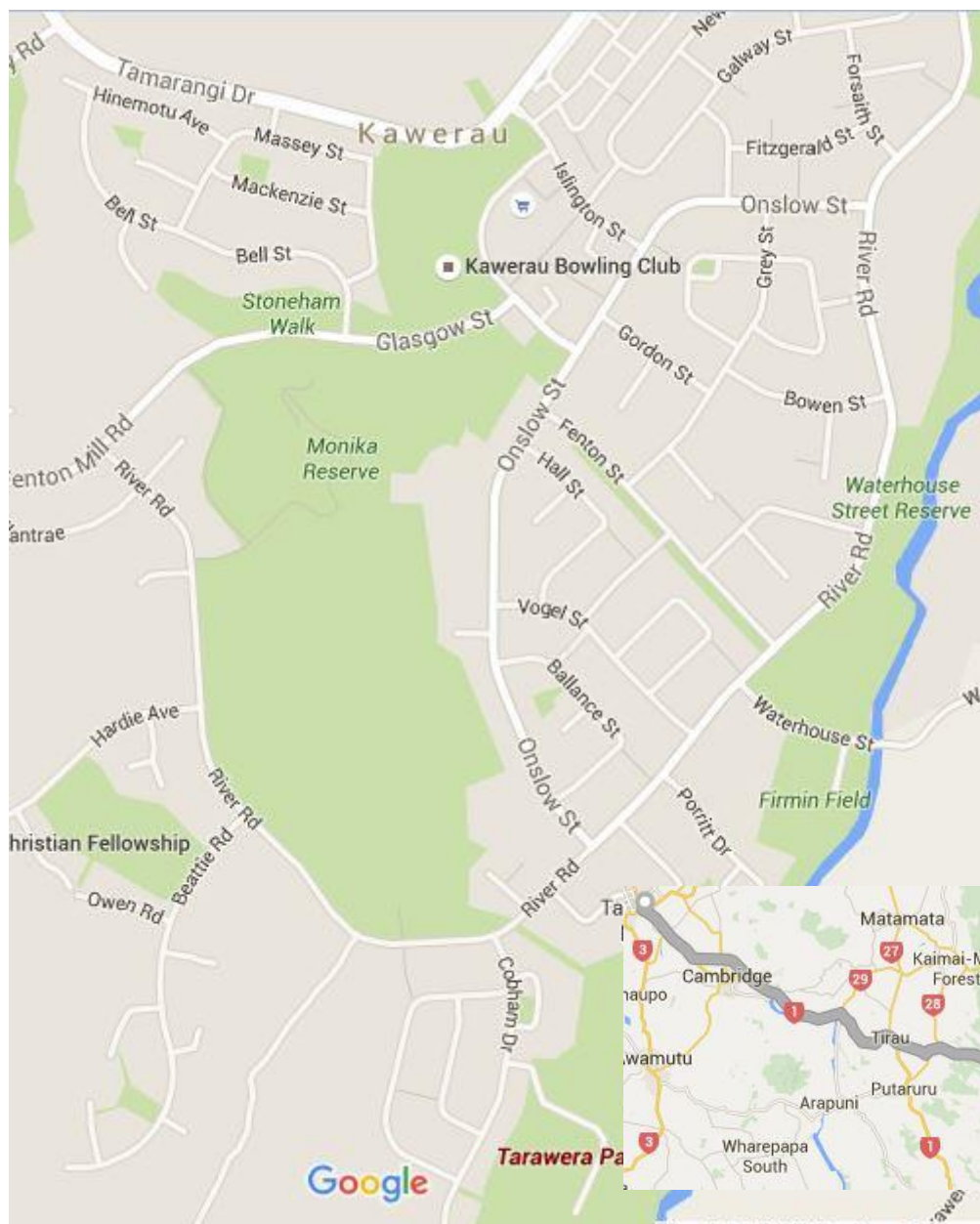
Established: 19?

Home ground: Tawawera Park, Kawerau Playing Strip: red/white

Contact: President: Simon Goddard, maryaznat@yahoo.com, 021 150 5632

2 h 10 min (158.8 km) via State Highway 1

START: University of Waikato\Take Hillcrest Rd to State Highway 1, 4 min (2.1 km)\At the roundabout, take the 1st exit onto State Highway 1\At the roundabout, take the 2nd exit and stay on State Highway 1 (49.8 km)\At the roundabout, take the 1st exit onto SH 5(37.7 km)\Take Hamurana Rd and State Highway 30 to your destination in Kawerau\Turn left onto Dalbeth Rd(5.8 km)\Turn left onto State Highway 36(3.5 km)\Slight right onto Hamurana Rd(10.5 km)\Turn right onto State Highway 33(4.7 km)\Turn left onto State Highway 30(36.1 km)\Turn right onto State Highway 34(5.9 km)\Turn right onto Islington St(400 m)\Turn right onto Onslow St(1.3 km)\Turn right onto River Rd(260 m)\Turn left onto Cobham Dr(250 m)\Turn left Destination will be on the right(300 m)**END:** Tarawera Park Kawerau




Tarawera Medical

Centre: 3 min (1.6 km) via Onslow St

START: Tarawera Park Kawerau\Head northeast toward Cobham Dr(300 m)\Turn right onto Cobham Dr(250 m)\Turn right onto River Rd(260 m)\Turn left onto Onslow St Destination will be on the right(800 m)**END:** Tarawera Medical Centre, 104 Onslow Street, Kawerau





Otumoetai FC

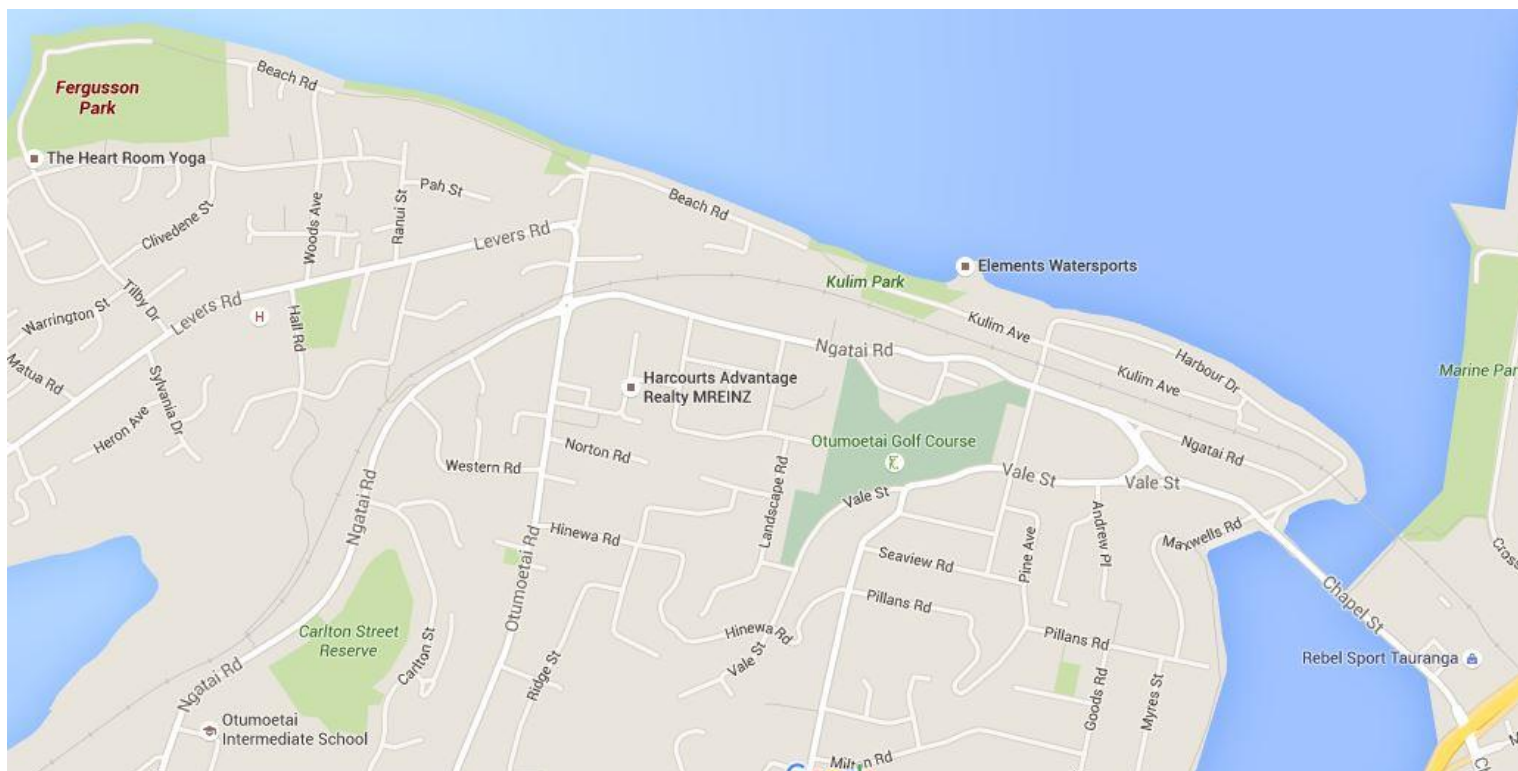
Established: 1964

Home ground: Fergusson Park, Tauranga Playing Strip: Emerald Green&White/Emerald Green/Emerald Green

Contact: Secretary: Barry Lusher, admin@otumoetaisoccer.co.nz, 027 489 8034

Travel Time: 1 h 24 min (107.3 km) via State Highway 1 and State Highway 29

START: University of Waikato, Take Hillcrest Rd to State Highway 1, 4 min (2.1 km)\Follow State Highway 1 and State Highway 29 to Chapel St in Tauranga. Take the exit toward Otumoetai from Takitimu Dr, 1 h 12 min (100 km)\At the roundabout, take the 1st exit onto State Highway 1, 300 m\At the roundabout, take the 2nd exit and stay on State Highway 1 (37.4 km)\Turn left onto State Highway 29(23.8 km)\Turn right to stay on State Highway 29(29.8 km)\At the roundabout, take the 1st exit onto Takitimu Dr, **Partial toll** road(7.2 km)\Keep left to stay on Takitimu Dr(1.4 km)\Take the exit toward Otumoetai(350 m)\Continue on Chapel St. Take Ngatai Rd and Levers Rd to Tilby Dr in Matua, 9 min (5.0 km)\Turn left onto Chapel St(1.2 km)\Continue onto Ngatai Rd(1.5 km)\At the roundabout, take the 3rd exit onto Otumoetai Rd(260 m)\Continue onto Levers Rd(1.1 km)\Turn right onto Tilby Dr(1.0 km)**END:** Fergusson Park,Matua



2nd Avenue Health Centre: 11 min (6.1 km) via Ngatai Rd

START: Take Woods Ave to Levers Rd, 2 min (750 m)\Take Ngatai Rd, Chapel St and Cameron Rd to Second Ave in Tauranga, 8 min (5.1 km)\Turn left onto Second Ave Destination will be on the left, 1 min (270 m)\Accident & HealthCare 19 Second Avenue.



Papamoa FC

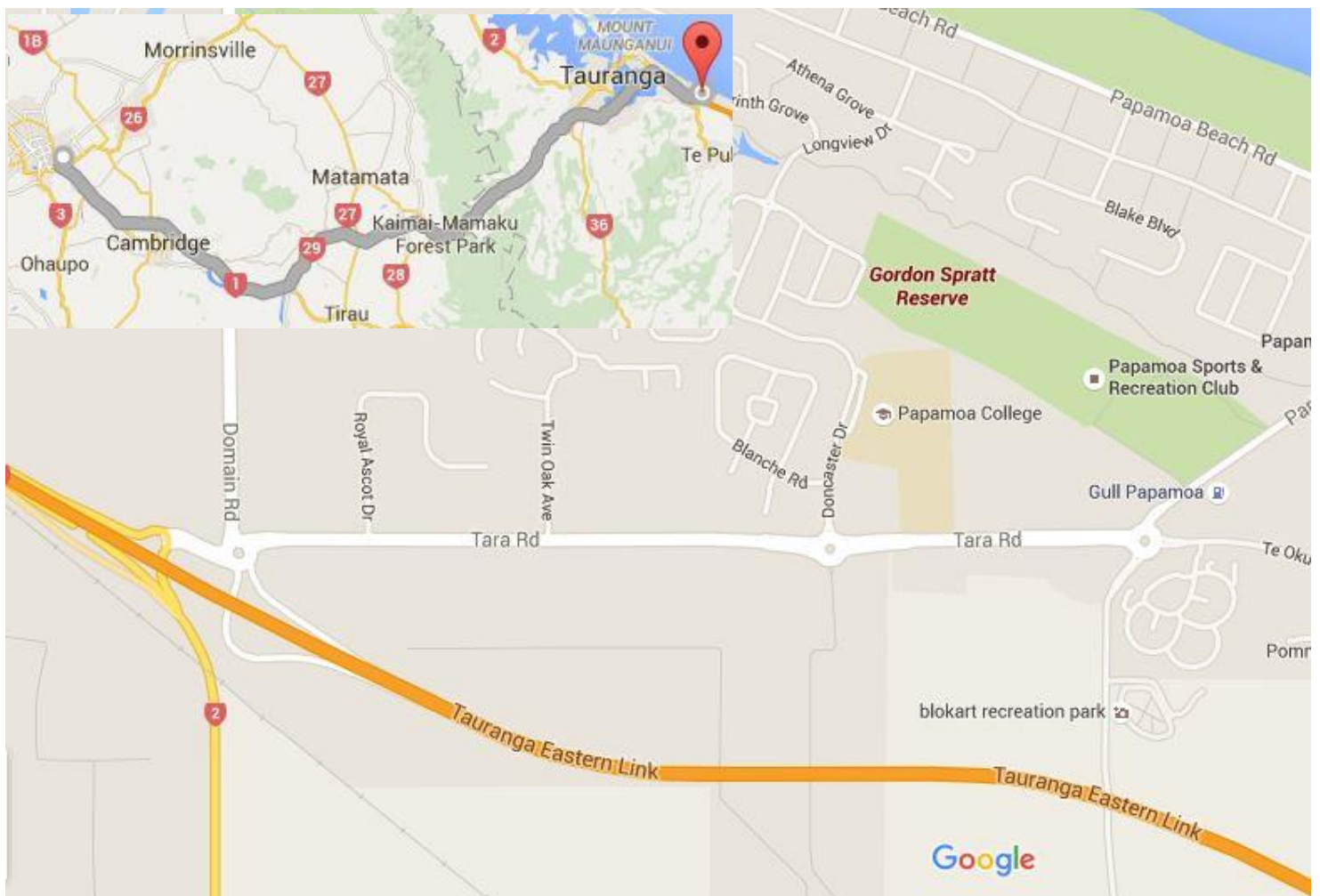
Established: 1995

Home ground: Gordon Spratt Reserve, Playing Strip: Yellow & Blue Stripes/Blue/Yellow
Parton Road, Papamoa

Contact: Secretary - Rob Schoonderwoerd, papamoafootball@hotmail.com, 027 494 1752

Travel Time: 1 h 29 min (115.9 km) via State Highway 1 and State Highway 29

START: University of Waikato, Take Hillcrest Rd to State Highway 14 min (2.1 km)\Follow State Highway 1 and State Highway 29 to Papamoa Beach, Papamoa, 1 h 22 min (111 km)\At the roundabout, take the 1st exit onto State Highway 1 (300 m)\At the roundabout, take the 2nd exit and stay on State Highway 1 (37.4 km)\Turn left onto State Highway 29(23.8 km)\Turn right to stay on State Highway 29(29.8 km)\At the roundabout, take the 2nd exit and stay on State Highway 29(1.5 km)\At the roundabout, take the 3rd exit and stay on State Highway 29(1.6 km)\At the roundabout, take the 2nd exit and stay on State Highway 29(1.1 km)\At the roundabout, take the 2nd exit and stay on State Highway 29(2.3 km)\At the roundabout, take the 3rd exit and stay on State Highway 29(7.2 km)\At the roundabout, take the 1st exit and stay on State Highway 29(150 m)\At the roundabout, take the 2nd exit onto SH 2(5.6 km), Slight left(600 m)\Take Tara Rd and Doncaster Dr to Drabble Cres, 4 min (2.5 km)\Slight left toward Tara Rd(150 m)\At the roundabout, take the 2nd exit onto Tara Rd(1.3 km)\At the roundabout, take the 1st exit onto Doncaster Dr(650 m)\Turn right onto Lewknor Dr(84 m)\Turn right onto Drabble Cres(250 m)**END:** Gordon Spratt Reserve, Papamoa Beach



2nd Avenue Health Centre: 25 min (17.5 km) via Papamoa Beach Rd and SH 2



Papamoa FC

START: Gordon Spratt Reserve, Papamoa Beach, Take Longview Dr to Papamoa Beach Rd, 2 min (1.1 km)\Head north on Drabble Cres(92 m)\Continue onto Carrington Dr(160 m)\At the roundabout, take the 3rd exit onto Longview Dr(550 m)\Turn left onto Dickson Rd(190 m)\Turn right onto Alexander Pl(110 m)\Continue on Papamoa Beach Rd. Take SH 2 to Second Ave in Tauranga, 21 min (16.1 km)\Turn left onto Papamoa Beach Rd(5.1 km)\At the roundabout, continue straight onto Maranui St, Go through 1 roundabout(1.9 km)\Turn left onto Girven Rd(1.0 km)\At the roundabout, take the 3rd exit onto SH 2(1.3 km)\Take the State Highway 2 ramp on the right to Airport/Port/Tauranga(1.0 km)\Continue onto SH 2(5.4 km)\At the roundabout, take the 1st exit onto Elizabeth St(260 m)\Turn right onto Cameron Rd(230 m)\Turn left at the 2nd cross street onto Second Ave, Destination will be on the left, 1 min (270 m)\Accident & HealthCare, 19 Second Avenue, Tauranga

Tauranga Boys' College

Established: ?

Home ground: Southey Field, Devonport Playing Strip: Navy Rd, Tauranga

Contact: President: Scott Furness, s.furness@tbc.school.nz, 021 042 6515

Travel Time: 1 h 14 min (101 km) via State Highway 1 and State Highway 29

START: Head south on Silverdale Rd 3 min (2.0 km) Follow State Highway 1 and State Highway 29 to Devonport Rd in Tauranga South, Tauranga, 1 h 12 min (98.3 km)\Turn right onto SH 26 1.0 km\At the roundabout, take the 1st exit onto State Highway 1 37.4 km\Turn left onto State Highway 29 23.8 km\Turn right to stay on State Highway 29 29.8 km\At the roundabout, take the 1st exit onto Takitimu Dr, **Partial toll** road 5.0 km\Take the ramp on the right to Welcome Bay/Maungatapu/State Highway 2A 400 m\Merge onto Fifteenth Ave 1.0 km\Drive to Devonport Rd in Tauranga, 2 min (1.0 km)\Slight left onto Devonport Rd 800 m\At the roundabout, continue straight to stay on Devonport Rd 210 m\ **END:** Devonport Rd, Tauranga



2nd Avenue Health Centre: 2 min (1.1 km) via Devonport Rd

START: Head northeast on Devonport Rd toward Ninth Ave 1.1 km\Turn left onto Second Ave, Destination will be on the right 34 m\ **END:** Accident & HealthCare, 19 Second Avenue, Tauranga



Tauranga City United

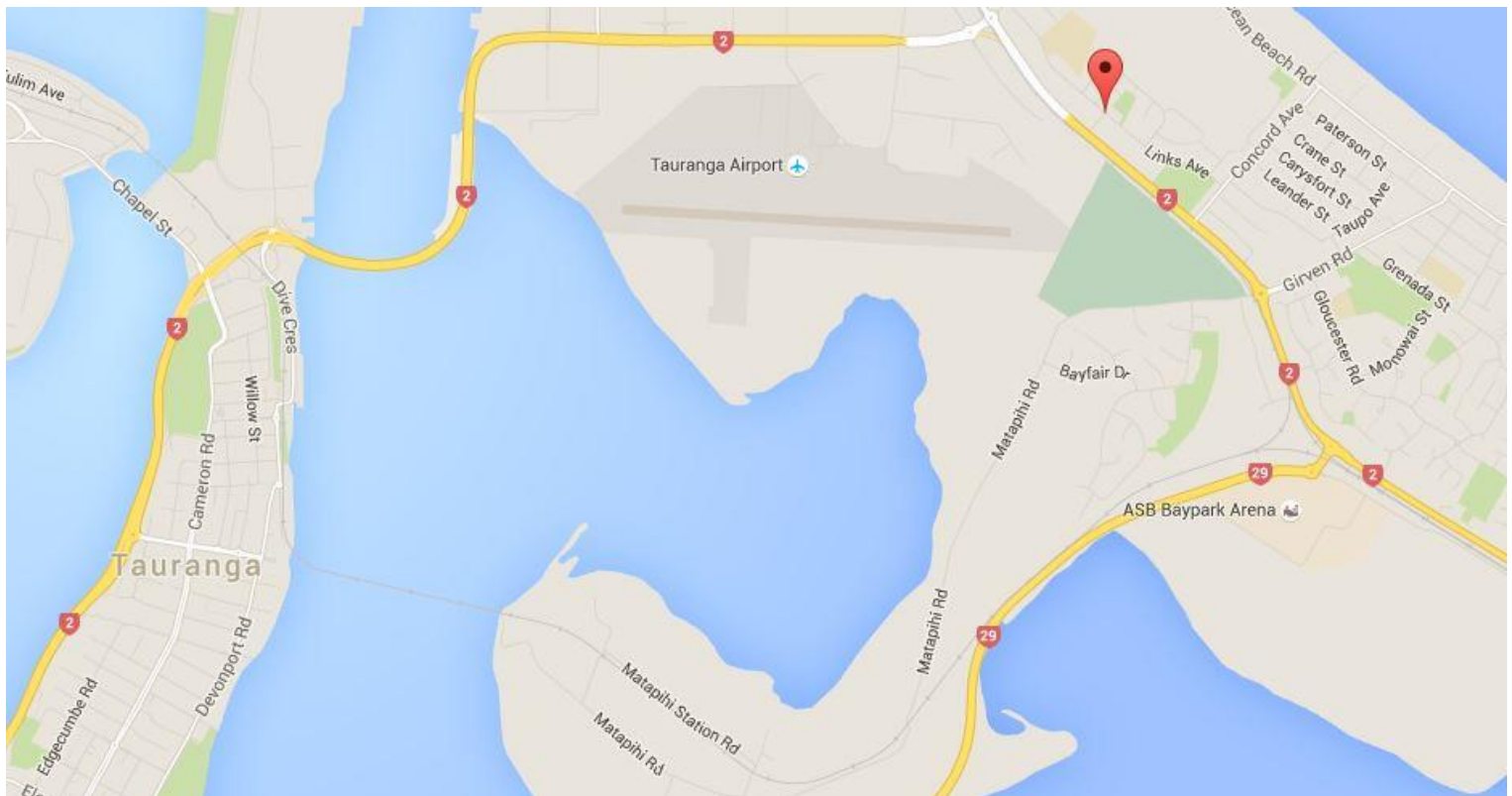
Established: 1964

Home ground: Links Ave Reserve, Links Avenue, Mt Maunganui Playing Strip: Navy/Red

Contact: Club Administrator: Helen Webb, admin@taurangacityfc.com, Tel: 027 706 5577

Travel Time: 1 h 22 min (107.7 km) via State Highway 1 and State Highway 29

START: University of Waikato, Take Hillcrest Rd to State Highway 1, 4 min (2.1 km)\Continue on State Highway 1. Take State Highway 29 to Spur Ave in Mount Maunganui, Tauranga\1 h 18 min (106 km)\At the roundabout, take the 1st exit onto State Highway 1\300 m, At the roundabout, take the 2nd exit and stay on State Highway 1(37.4 km)\Turn left onto State Highway 29(23.8 km)\Turn right to stay on State Highway 29(29.8 km)\At the roundabout, take the 1st exit onto Takitimu Dr, **Partial toll** road(7.2 km)\Keep left to stay on Takitimu Dr(1.9 km)\Continue onto SH 2(4.0 km)\Take the State Highway 2 ramp on the right to Whakatane(1.0 km)\Continue onto SH 2(120 m)\Turn left onto Spur Ave, 18 s (130 m)**END:** Links Ave, Mt Maunganui



Mount Medical Centre: 9 min (5.1 km) via Maunganui Rd

START: Links Avenue Reserve, Links Ave, Head west on Links Ave toward Ascot Rd(1.2 km)\Turn left onto Golf Rd(91 m)\At the roundabout, take the 3rd exit onto Maunganui Rd(3.6 km)\At the roundabout, take the 4th exit and stay on Maunganui Rd, Destination will be on the left(250 m)**END:** Mount Medical Centre, 257 Maunganui Road, Mount Maunganui





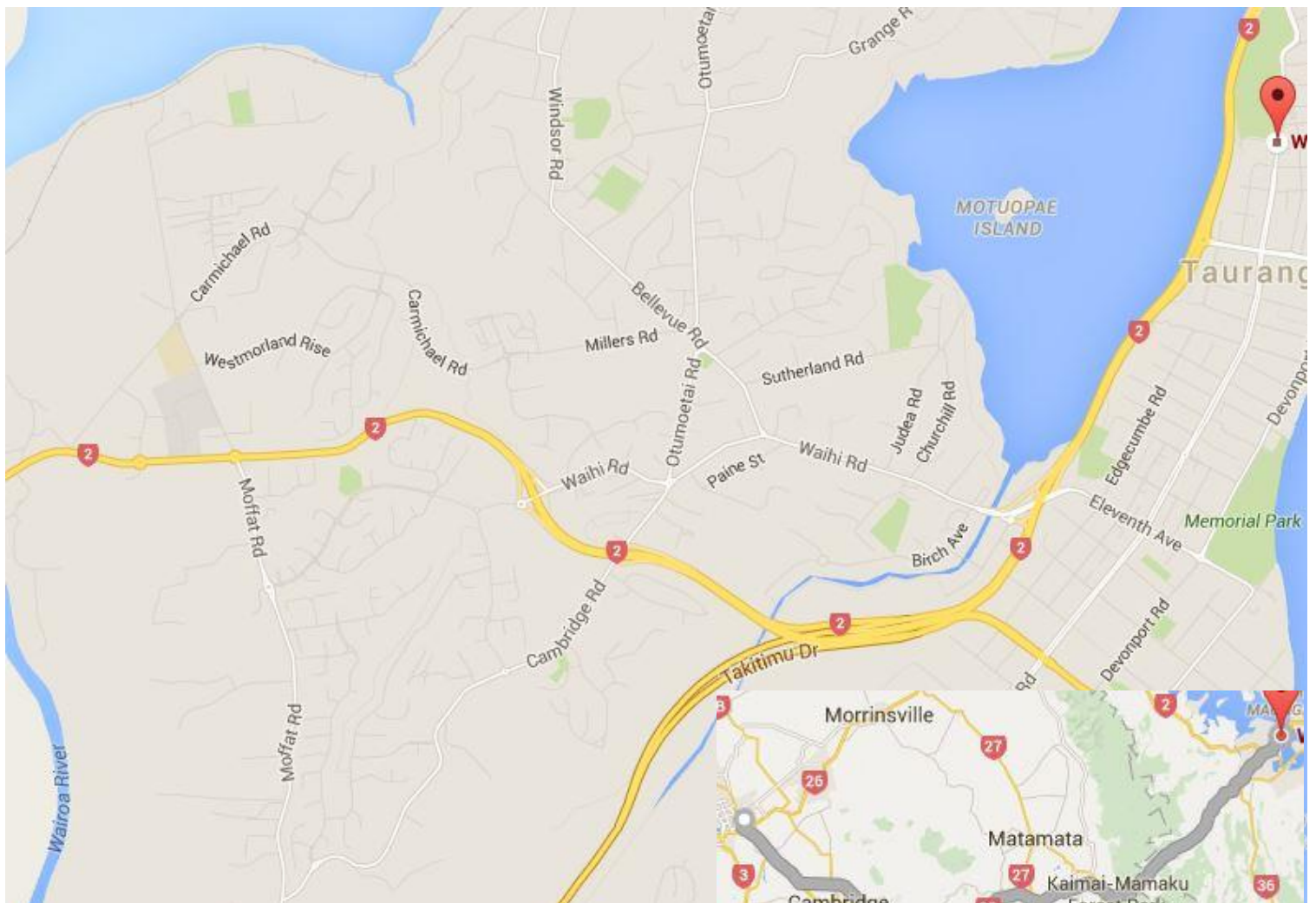
Tauranga Old Blues

Established: 2001

Home ground: Wharepai Domain, Playing Strip: Blue/blue/white
Cameron Road, Tauranga
Contact: President: Neil McLaughlin, n.mclaughlin@higgins.co.nz, 027 442 4049

Travel Time: 1 h 15 min (101.9 km) via State Highway 1 and State Highway 29

START: University of Waikato Take Hillcrest Rd to State Highway 1, 4 min (2.1 km)\Follow State Highway 1 and State Highway 29 to Elizabeth St in Tauranga 1 h 11 min (99.0 km)\At the roundabout, take the 1st exit onto State Highway 1(300 m)\At the roundabout, take the 2nd exit and stay on State Highway 1(37.4 km)\Turn left onto State Highway 29(23.8 km)\Turn right to stay on State Highway 29(29.8 km)\At the roundabout, take the 1st exit onto Takitimu Dr **Partial toll** road(7.2 km)\Slight right onto SH 2(450 m)\Drive to Cameron Rd 2 min (800 m)\At the roundabout, take the 2nd exit onto Elizabeth St(300 m)\Turn left onto Cameron Rd Destination will be on the left(500 m)**END:** Wharepai Domain Cnr and Sts, Cameron Road, Rotorua



2nd Avenue Health Centre: 3 min (1.0 km) via Cameron Rd and Second Ave

START: Wharepai Domain Cnr and Sts, Cameron Road, Tauranga Head south on Cameron Rd toward Wharf St(700 m)\Turn left onto Second Ave Destination will be on the left(270 m)**END:** Accident & HealthCare 19 Second Avenue



Te Puke United FC

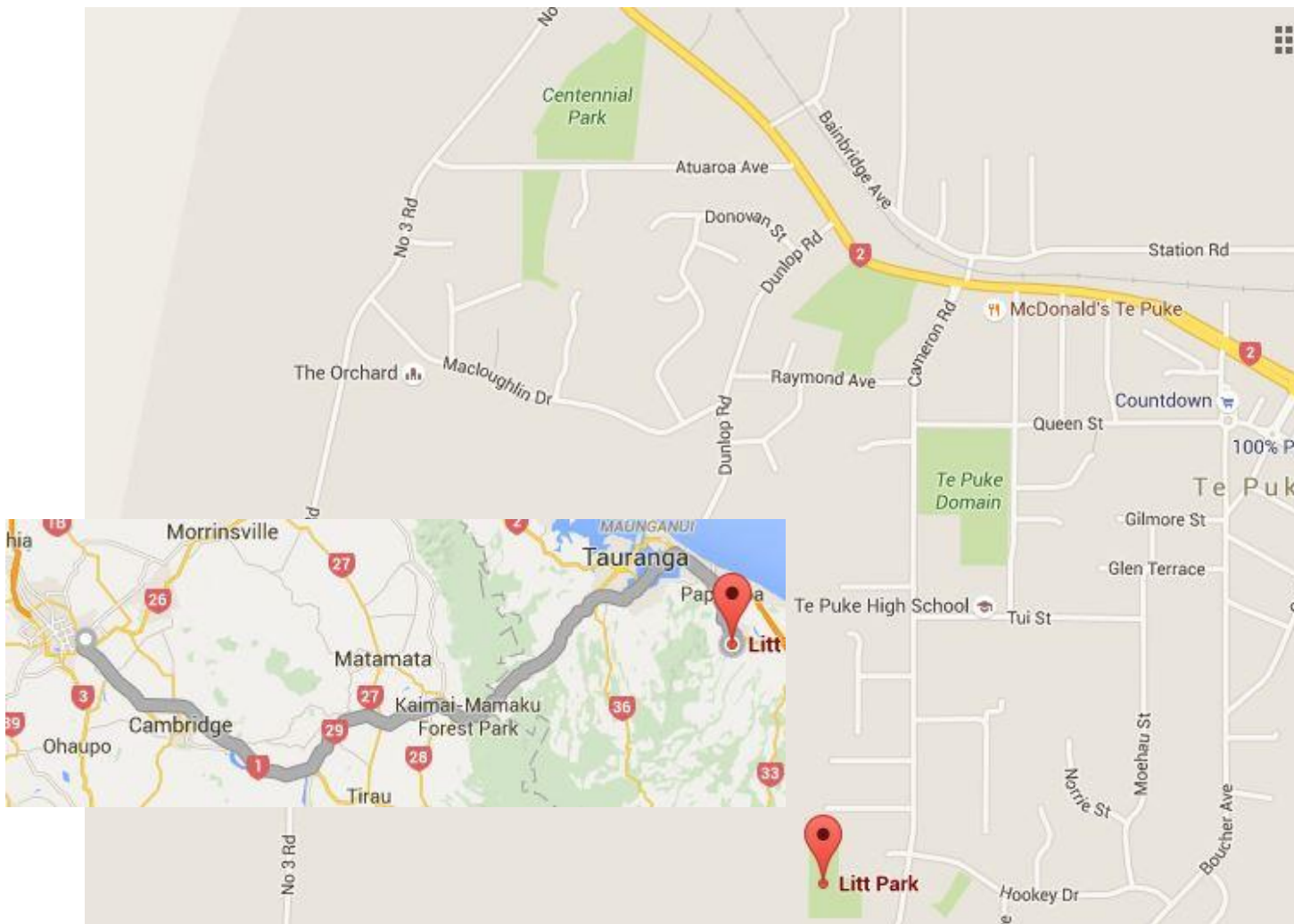
Established: 1953

Home ground: Litt Park, Park Lane Te Puke Playing Strip: Black/White stripe/Black/White

Contact: President: Steve McIntyre, maccatess@xtra.co.nz, 027 498 7034

Travel Time: 1 h 36 min (124.1 km) via State Highway 1 and State Highway 29

START: University of Waikato, Take Hillcrest Rd to State Highway 1, 4 min (2.1 km)\Continue on State Highway 1. Take State Highway 29 to Cameron Rd in Te Puke, 1 h 30 min (121 km)\At the roundabout, take the 1st exit onto State Highway 1 (300 m)\At the roundabout, take the 2nd exit and stay on State Highway 1 (37.4 km)\Turn left onto State Highway 29 (23.8 km)\Turn right to stay on State Highway 29 (29.8 km)\At the roundabout, take the 2nd exit and stay on State Highway 29 (1.5 km)\At the roundabout, take the 3rd exit and stay on State Highway 29 (1.6 km)\At the roundabout, take the 2nd exit and stay on State Highway 29 (1.1 km)\At the roundabout, take the 2nd exit and stay on State Highway 29 (2.3 km)\At the roundabout, take the 3rd exit and stay on State Highway 29 (7.2 km)\At the roundabout, take the 1st exit and stay on State Highway 29 (150 m)\At the roundabout, take the 2nd exit onto SH 2 (5.6 km)\Slight left (800 m)\Slight left onto SH 2 (9.1 km)\Follow Cameron Rd to Park Ln, 2 min (1.3 km)\Turn right onto Cameron Rd (1.3 km)\Turn right onto Park Ln (48 m)/Litt Park, Te Puke



Medical Centre: None Listed open after 11am.



Whakatane Town FC

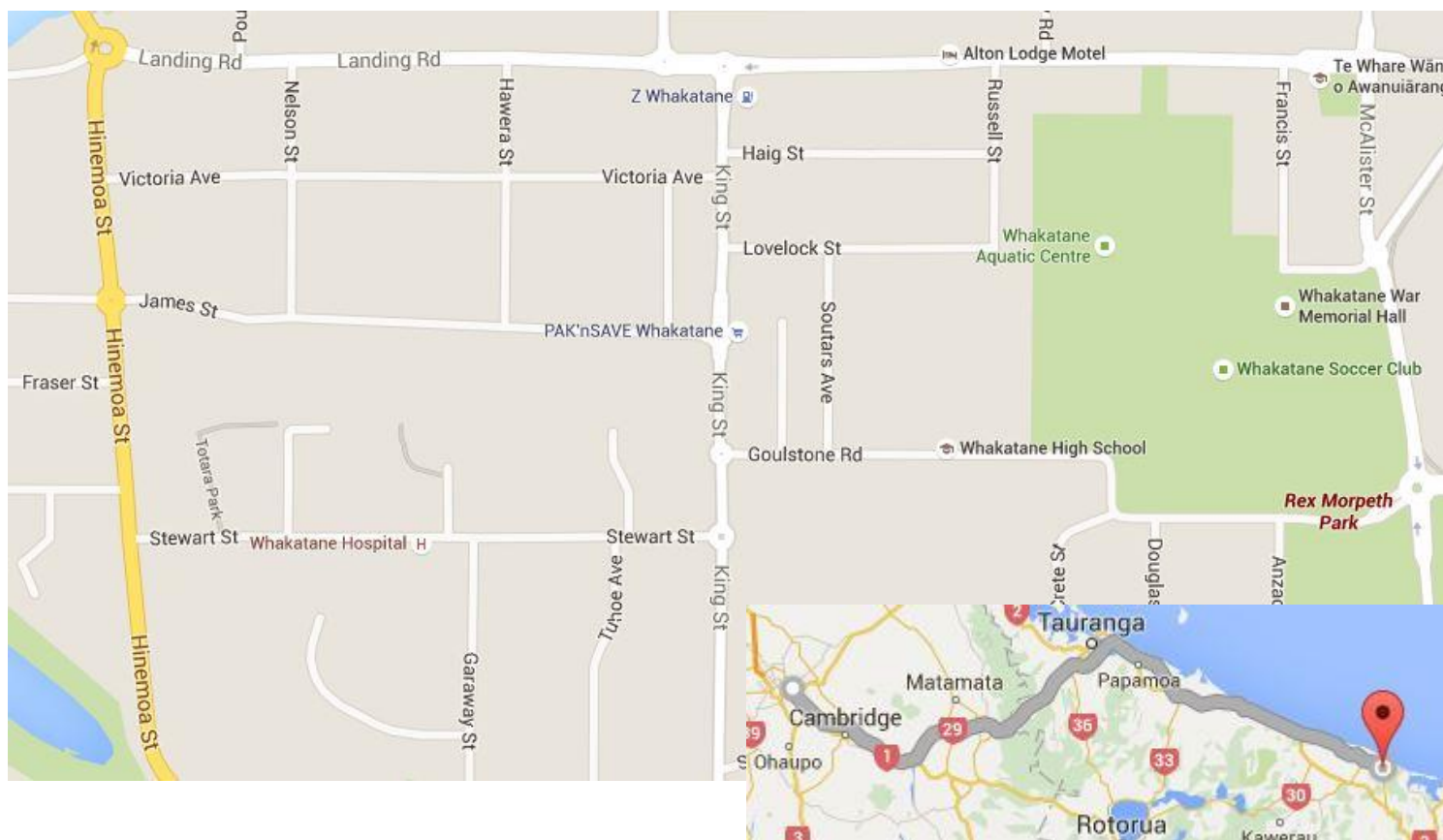
Established: 1954

Home ground: Rex Morpeth Park, Short Street, Whakatane

Contact: Secretary: Johnathon Smith, whakatane-townafc@yahoo.co.nz, 027 765 6926

Travel Time: 2 h 19 min (187.1 km) via State Highway 29

START: University of Waikato, Take Hillcrest Rd to State Highway 1, 4 min (2.1 km)\Continue on State Highway 1. Take State Highway 29, Tauranga Eastern Link, SH 2 and Thornton Rd to Landing Rd in Whakatane, 2 h 12 min (183 km)\At the roundabout, take the 1st exit onto State Highway 1(300 m)\At the roundabout, take the 2nd exit and stay on State Highway 1(37.4 km)\Turn left onto State Highway 29(23.8 km)\Turn right to stay on State Highway 29(29.8 km)\At the roundabout, take the 2nd exit and stay on State Highway 29(1.5 km)\At the roundabout, take the 3rd exit and stay on State Highway 29(1.6 km)\At the roundabout, take the 2nd exit and stay on State Highway 29(1.1 km)\At the roundabout, take the 2nd exit and stay on State Highway 29(2.3 km)\At the roundabout, take the 3rd exit and stay on State Highway 29(7.2 km)\At the roundabout, take the 1st exit and stay on State Highway 29(150 m)\At the roundabout, take the 2nd exit onto SH 2(5.6 km)\Continue straight(1.3 km)\Continue onto Tauranga Eastern Link(14.2 km)\At the roundabout, take the 1st exit(650 m)\Turn left onto SH 2(33.7 km)\Continue straight onto Arawa St (signs for Whakatane/Opotiki)(1.3 km)\Continue onto Thornton Rd(17.4 km)\Turn left onto State Highway 30(3.0 km)\At the roundabout, take the 2nd exit and stay on State Highway 30(550 m)\Continue on Landing Rd. Take Domain Rd to Goulstone Rd, 4 min (2.2 km)\At the roundabout, take the 1st exit onto Landing Rd, Go through 1 roundabout(750 m)\At the roundabout, continue straight onto Domain Rd(750 m)\At the roundabout, take the 3rd exit onto McAlister St(250 m)\At the roundabout, continue straight onto Commerce St(290 m)\At the roundabout, take the 3rd exit onto Goulstone Rd, Destination will be on the right(140 m)**END:** Rex Morpeth Park, Whakatane



Whakatane Town FC



Whakatane Hospital: 2 min (1.3 km) via Goulstone Rd and Stewart St

START: Rex Morpeth Park, Head west on Goulstone Rd toward Anzac Ave(800 m)\At the roundabout, take the 1st exit onto King St(93 m)\At the roundabout, take the 2nd exit onto Stewart St, Destination will be on the left(400 m)**END:** Whakatane Hospital,Bay Of Plenty, Stewart Street, Whakatane.

Eastern Suburbs Womens Soccer

Established: 199?

Home ground: Flagstaff, Hamilton
Contact:

Playing Strip: Black/Red

Travel Time:

START: END:

Thames Football Club

Established: ?

Home ground: Rhodes Park - SHW 25 Playing Strip: Blue/Blue
Thames
Contact: Andy McInnes, 021 204 3720

Travel Time:

START: END:

Taupo AFC

Established: ?

Home ground: Crown Park, Taupo

Playing Strip: Royal Blue & White/Royal Blue & White/Blue

Contact: President: John McCartney, john.khg@xtra.co.nz, 027 457 2189

Travel Time:

START: END: